S
388.31
H3rbS
1981
C2

TRAFFIC BY SECTIONS



MONTANA
1981

DOCUMENTS COLLECTION
MAY 4 1982
MONTANA STATE LIBRARY
930 E Lyndale Ave
Helena, Montana 59601

PLEASE RETURN

Montana State Library
3 0864 1003 6673 4

PREPARED BY THE

STATE OF MONTANA
DEPARTMENT OF HIGHWAYS
PLANNING AND RESEARCH BUREAU

IN COOPERATION WITH THE

U.S. DEPARTMENT OF TRANSPORTATION
FEDERAL HIGHWAY ADMINISTRATION

MSU JUL 7 '82

TABLE OF CONTENTS

		Page
Introduction		ii
Percentage of Change Comparison From 1979 to 1980 and From 1980 to 1981		iii
Mileage and Travel by Functional Classification		iv
Comparison of Traffic Volumes 1940 - 1981	Plate	1
Traffic Flow Map - Primary System	Plate	2
FAP and FAS Route Number Map	Plate	3
FAU Route Number Map	Plate	4
Traffic By Sections - Interstate and Primary System		1
Traffic By Sections - Secondary System		146
Traffic By Sections - Urban System		230
Route Summaries		310
Cover Picture - US 191 Gallatin Canyon		

I N T R O D U C T I O N

This report summarizes 1981 traffic volume and vehicle miles of travel on Montana's Federal-Aid Highway Systems. Average daily traffic volumes on the rural Interstate and Primary Systems are further classified into out-of-state passenger cars and commercial vehicles.

Comparisons are made with traffic volumes for the years 1979, 1980 and 1981 for each section of the Federal-Aid System. Pickups are included in passenger cars in order to show a more realistic picture of travel by the heavier commercial vehicles.

Some of the more important comparisons of travel on Montana's Federal-Aid Systems are shown in the following tabulations.

COMPARISON OF SYSTEM MILEAGES, AVERAGE DAILY TRAFFIC AND DAILY-VEHICLE MILES OF TRAFFIC

	1980			1981		
HIGHWAY SYSTEM	SYSTEM MILEAGE	AVERAGE DAILY TRAFFIC	DAILY VM OF TRAFFIC	SYSTEM MILEAGE	AVERAGE DAILY TRAFFIC	DAILY VM OF TRAFFIC
Interstate-Rural	1,156.2	3,114	3,600,400	1,151.3	3,330	3,841,982
Interstate-Urban	37.8	6,947	262,614	42.4	7,360	312,620
Primary-Rural	5,378.7	1,030	5,526,233	5,381.6	1,120	6,041,290
Primary-Urban	87.5	10,714	937,489	87.5	10,850	949,597
Subtotal I & P Rural	6,534.9	1,397	9,126,633	6,532.9	1,512	9,883,272
Subtotal I & P Urban	125.3	9,578	1,200,103	129.9	9,717	1,262,217
Secondary	4,700.2	236	1,109,808	4,706.1	250	1,185,267
Urban	334.3	5,238	1,750,968	325.4	5,430	1,767,918
Subtotal Rural	11,235.1	911	10,236,441	11,239.0	984	11,068,539
Subtotal Urbans	459.6	6,420	2,951,071	455.3	6,655	3,030,135
Total-All Systems	11,694.7	1,128	13,187,512	11,694.3	1,205	14,098,674

Digitized by the Internet Archive
in 2013

http://archive.org/details/trafficbysection00mont_18

COMPARISON OF PERCENTAGES OF CHANGE FROM 1979 TO 1980 AND FROM 1980 TO 1981

HIGHWAY SYSTEM	PERCENT CHANGE FROM 1979 TO 1980			PERCENT CHANGE FROM 1980 TO 1981		
	SYSTEM MILEAGE	AVERAGE DAILY TRAFFIC	DAILY VM OF TRAFFIC	SYSTEM MILEAGE	AVERAGE DAILY TRAFFIC	DAILY VM OF TRAFFIC
Interstate-Rural	0.00	- 1.80	- 2.10	- 0.40	+ 6.94	+ 6.71
Interstate-Urban	+ 7.69	+ 1.31	+ 9.11	+12.17	+ 5.84	+19.04
Primary-Rural	+ 0.29	- 3.30	- 3.30	+ 0.05	+ 8.74	+ 9.32
Primary-Urban	0.00	- 1.50	- 1.50	0.00	+ 1.27	+ 1.29
Subtotal I & P	+ 0.27	- 1.70	- 2.40	+ 0.03	+ 7.87	+ 7.93
Urban	+ 1.49	- 0.40	+ 1.06	- 2.70	+ 3.66	+ 0.97
Secondary-Rural	0.00	- 5.60	- 5.50	+ 0.01	+ 5.93	+ 6.80
Total-All Systems	+ 0.18	- 2.30	- 2.20	0.00	+ 6.83	+ 6.91

Travel by out-of-state passenger cars on the combined Interstate and Primary Systems increased about 30.0% from 1980 to 1981. Commercial vehicle volumes decreased 4.2% on the combined Interstate Primary Systems from 1980 to 1981. The Interstate System, which consists of about 17.6% of the total Primary mileage, carried approximately 37.3% of total traffic, 47.3% of the commercial trucks, and 56.1% of the out-of-state passenger cars that traveled on Montana Interstate and Primary Systems during 1981.

MILEAGE AND TRAVEL BY FUNCTIONAL CLASSIFICATION

1981

Functional Classification	Federal-Aid System	Mileage	Average Daily Traffic	Daily VM of Travel
Rural Principal Art.	FAI	1/1,151.3	3,330	3,841,982
Rural Principal Art.	FAP	2,106.5	1,680	3,547,199
Rural Principal Art.	FAI & FAP	3,257.8	2,268	7,389,181
Urban Principal Art.	FAI	42.4	7,360	312,620
Urban Principal Art.	FAP	86.9	10,880	946,118
Urban Principal Art.	FAU	74.0	11,550	854,862
Urban Principal Art.	FAI, P, & U	202.5	10,380	2,101,824
Rural Minor Art.	FAP	3,259.7	760	2,481,972
Urban Minor Art.	FAP	0.6	5,759	3,479
Urban Minor Art.	FAU	171.9	4,350	748,239
Urban Minor Art.	FAP & FAU	172.5	4,358	751,718
2/Major Collector	FAP	15.4	785	12,119
Major Collector	FAS	4,706.1	250	1,185,267
Major Collector	FAP & FAS	4,721.5	253	1,197,386
Urban Collector	FAU	79.4	2,070	164,815

1/ Approximately 3.5 miles of I-15 travelway is classified as a minor arterial

2/ FAP 92 is functionally classified as a major collector under special agreement with FHWA

MONTANA TRAFFIC BY SECTIONS

COMPARISON OF AVERAGE DAILY TRAFFIC

RURAL PRIMARY & INTERSTATE HIGHWAYS

1940 - 1981

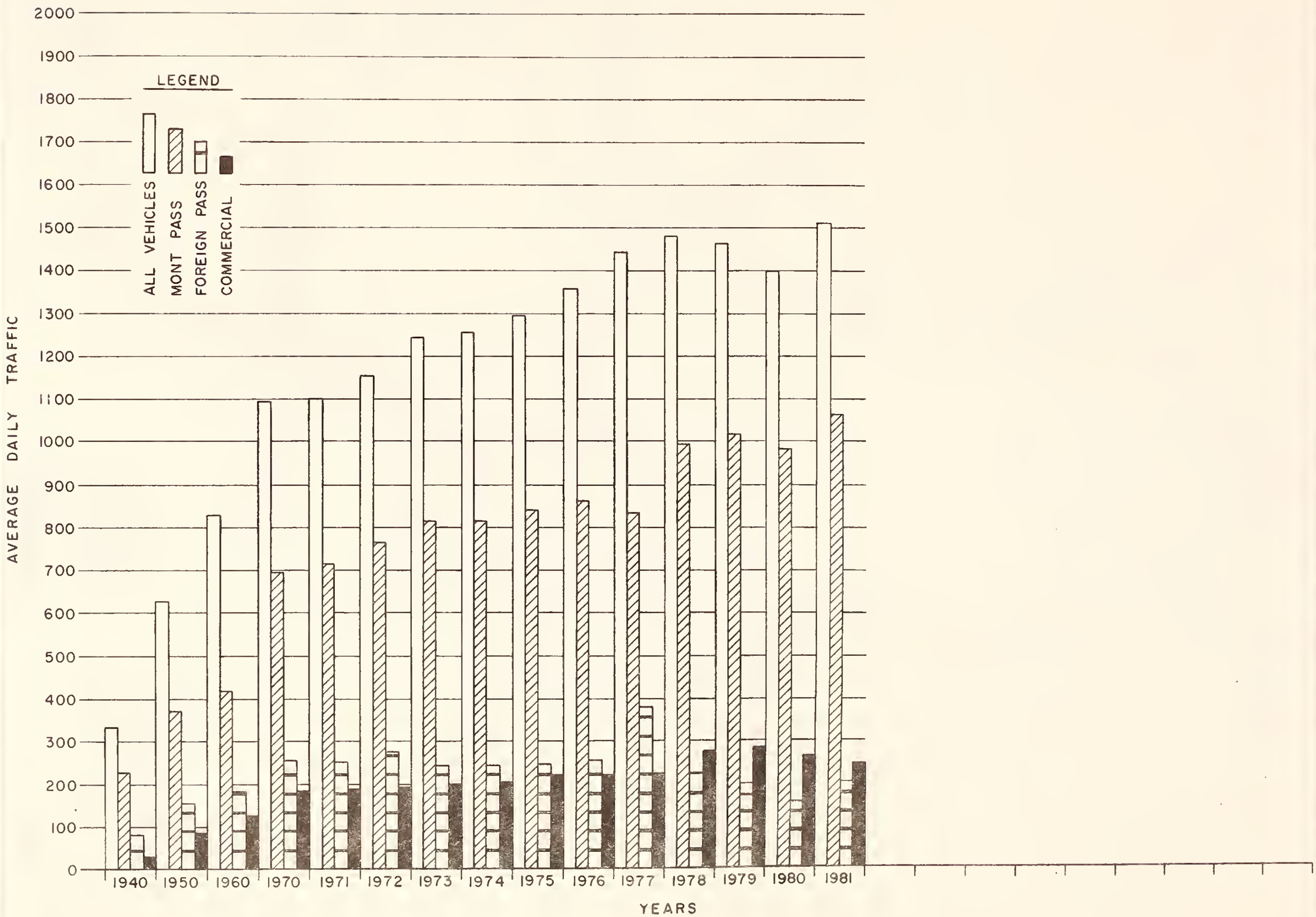

PLATE I

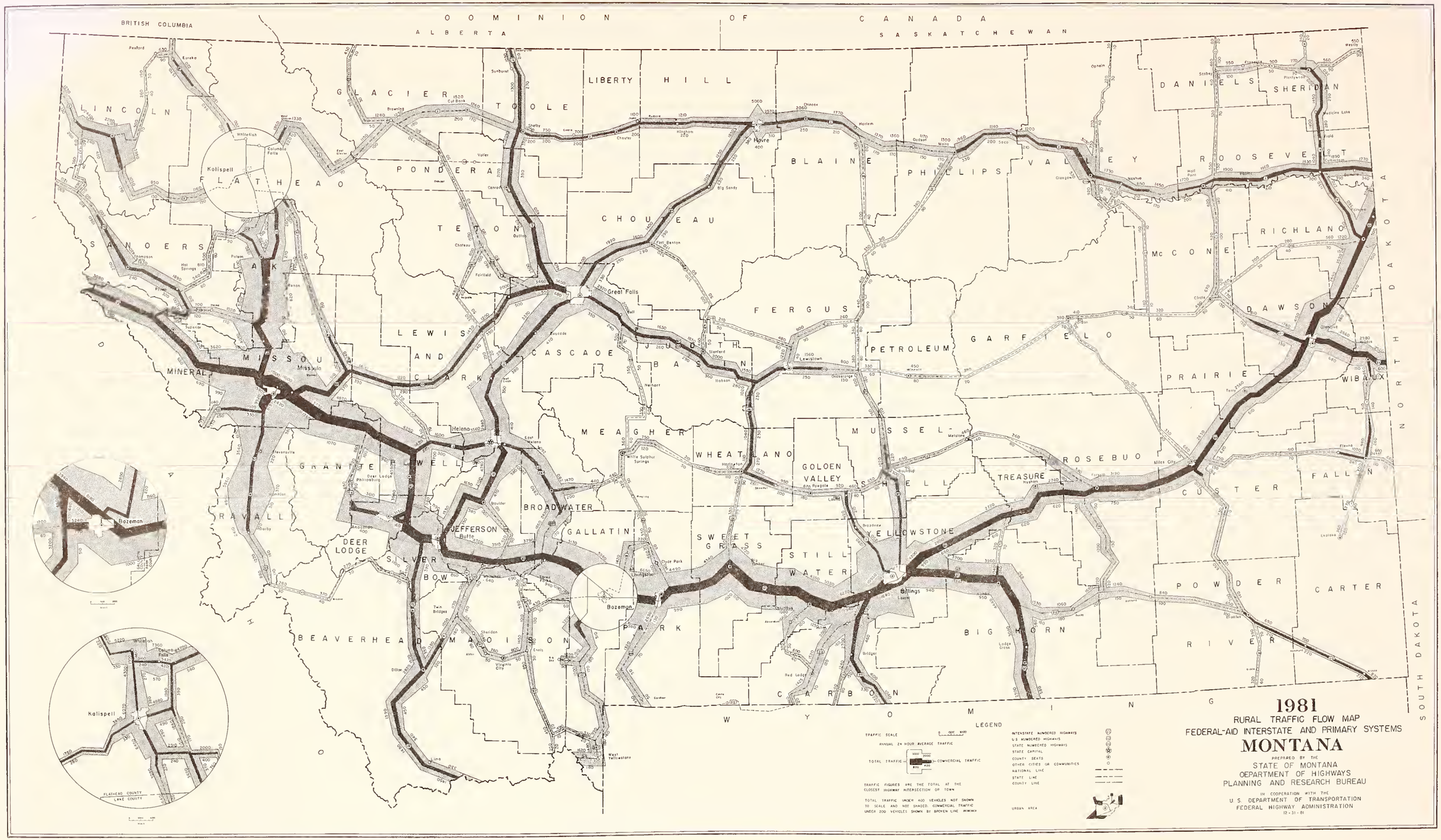

1981
RURAL TRAFFIC FLOW MAP
FEDERAL-AID INTERSTATE AND PRIMARY SYSTEMS
MONTANA

PREPARED BY THE
STATE OF MONTANA
DEPARTMENT OF HIGHWAYS
PLANNING AND RESEARCH BUREAU

IN COOPERATION WITH THE
U.S. DEPARTMENT OF TRANSPORTATION
FEDERAL HIGHWAY ADMINISTRATION
12-31-81

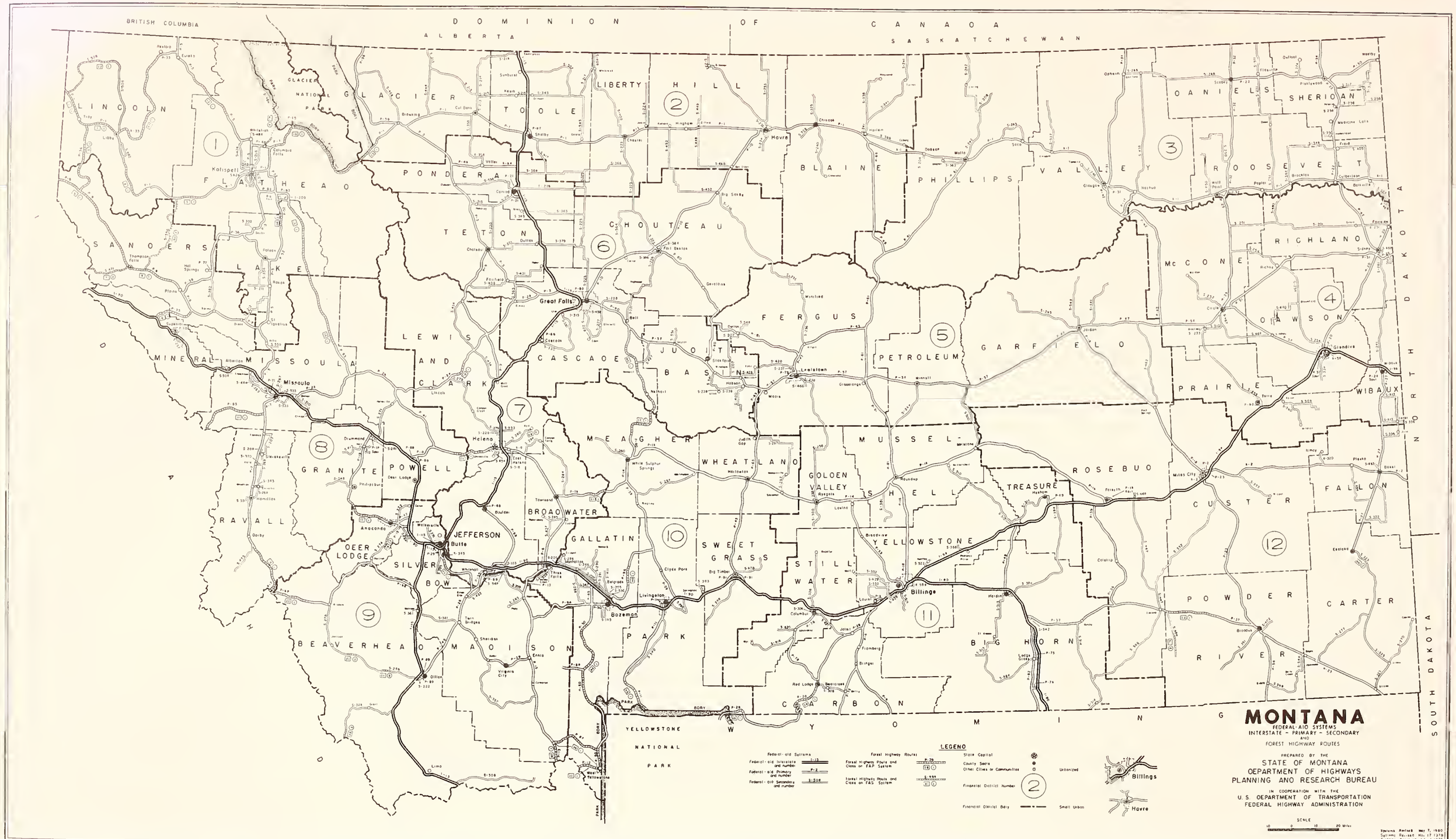
DOMINION OF CANADA
BRITISH COLUMBIA
ALBERTA
SASKATCHEWAN
NORTH DAKOTA
SOUTH DAKOTA
WYOMING
IDAHO
GLACIER NATIONAL PARK
YELLOWSTONE NATIONAL PARK
LINCOLN
FLATHEAD
SANDERS
LAKE
MINERAL
MISSOULA
LEWIS AND CLARK
TOOLE
GLACIER
PONDERA
TETON
LIBERTY
HILL
BLAINE
CHOUTEAU
CASCADE
JUDITH BASIN
FERGUS
PHILLIPS
VALLEY
PETROLEUM
GARFIELD
MCCONE
ROOSEVELT
DANIELS
SHERIDAN
RICHLAND
DAWSON
WIBAUX
PRAIRIE
MEAGHER
WHEATLAND
GOLDEN VALLEY
MUSSELSHELL
TREASURE
ROSEBUD
GRANITE
POWELL
RAVALLI
DEER LODGE
SILVER BOW
JEFFERSON
BROADWATER
GALLATIN
SWEET GRASS
STILLWATER
YELLOWSTONE
CUSTER
FALLON
BEAVERHEAD
MADISON
PARK
BIG HORN
POWDER RIVER
CARTER
CARBON
Kalispell
Whitefish
Columbia Falls
Libby
Troy
Eureka
Polson
Thompson Falls
Hot Springs
Plains
Superior
St. Ignatius
Ronan
Dixon
Great Falls
Cascade
Belt
Fairfield
Choteau
Conrad
Shelby
Cut Bank
Browning
Kevin
Sunburst
Havre
Chinook
Harlem
Malta
Glasgow
Wolf Point
Poplar
Scobey
Opheim
Plentywood
Outlook
Culbertson
Brockton
Froid
Medicine Lake
Sidney
Fairview
Crosby
Circle
Jordan
Glendive
Wibaux
Missoula
Lolo
Stevensville
Hamilton
Darby
Philipsburg
Deer Lodge
Anaconda
Drummond
Helena
Boulder
Townsend
Butte
Whitehall
Three Forks
Bozeman
Livingston
Belgrade
Ennis
Virginia City
Dillon
Sheridan
Twin Bridges
Lima
Lewistown
Denton
Stanford
Moccasin
Geyser
Hobson
Moore
Winifred
Grass Range
Roundup
Musselshell
Melstone
Harlowton
Judith Gap
White Sulphur Springs
Ryegate
Lavina
Big Sandy
Big Timber
Columbus
Laurel
Joliet
Red Lodge
Bearcreek
Fromberg
Bridger
Billings
Hysham
Forsyth
Colstrip
Miles City
Baker
Plevna
Ekalaka
Broadus
Lame Deer
Busby
Crow Agency
Hardin
Lodge Grass
Yellowstone Park
West Yellowstone
Federal-aid Systems
Federal-aid Interstate and number
Federal-aid Primary and number
Federal-aid Secondary and number
Forest Highway Routes
Forest Highway Route and Class on FAP System
Forest Highway Route and Class on FAS System
LEGEND
State Capital
County Seats
Other Cities or Communities
Urbanized
Financial District Number
Financial District Bdry
Small Urban
Billings
Havre
MONTANA
FEDERAL-AID SYSTEMS
INTERSTATE - PRIMARY - SECONDARY
AND
FOREST HIGHWAY ROUTES
PREPARED BY THE
STATE OF MONTANA
DEPARTMENT OF HIGHWAYS
PLANNING AND RESEARCH BUREAU
IN COOPERATION WITH THE
U.S. DEPARTMENT OF TRANSPORTATION
FEDERAL HIGHWAY ADMINISTRATION
SCALE
10 0 10 20 Miles
Systems Revised May 7, 1980
Systems Revised No. 17 1978
Systems Approved July 1, 1976

FAU NO	STREET
0201	Sycamore St
0202	Bypass Rte
0203	Elm St
0204	Fourth St
0205	Main St
0206	Seventh St
0209	Cedar St
0211	Ash St
0213	Chestnut St
0214	Third St

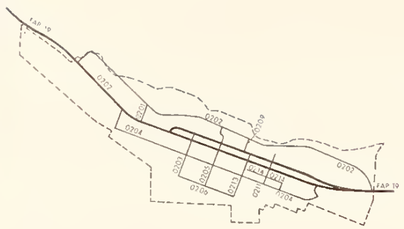

ANACONDA

FAU NO	STREET
1001	Zimmerman Trail
1002	Rimrock Rd
1003	17th St W
1004	Grand Ave
1005	24th St W
1006	Broadwater Ave
1007	16th St W
1008	Central Ave
1009	King Ave-Daniel St
1010	King Ave
1011	South Frontage Rd
1012	Wicks Ln
1013	Billings Blvd
1014	Black Otter Trail
1015	5th St W
1016	Poly Dr - Grandview
1017	Division St
1018	6th & 6th Ave N
1019	Jackson St
1020	1st Ave N-Montana Ave
1021	N 30th St
1022	1st Ave S
1023	Sugar Ave
1024	Stone St
1025	6th St W
1026	King Ave
1028	Hesse Rd

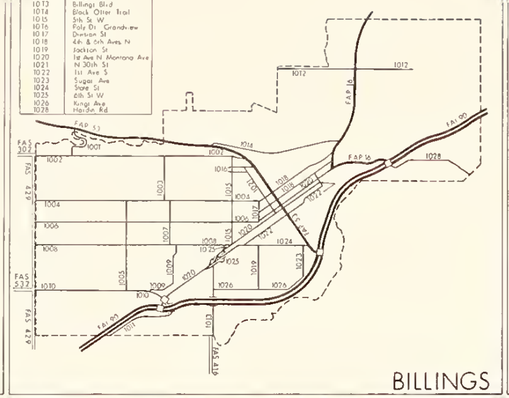

BILLINGS

FAU NO	STREET
1201	19th Ave Baxter Ln
1202	Oak Street
1203	S 11th Ave
1204	Durston Rd - Peach St
1205	S 8th Ave
1206	11th Ave N-Mendenhall St
1207	7th Ave N
1208	Babcock St
1209	Wilson Ave
1210	College St
1212	Kagy Blvd - Sourdough Rd
1213	Sourdough Rd
1215	Highland Blvd

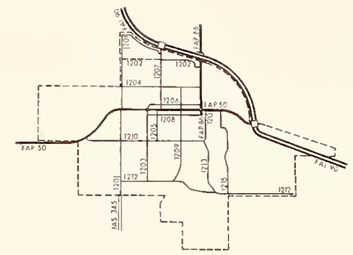

BOZEMAN

FAU NO.	STREET
1801	Excelsior-Daly-Main
1802	No Name
1804	Park St
1805	River Rd
1806	Front St
1807	Continental Dr
1808	Irwin St & Ext
1810	Grand Ave & Ext
1812	Amherst St
1816	Elizabeth Warren Dr
1818	No Name

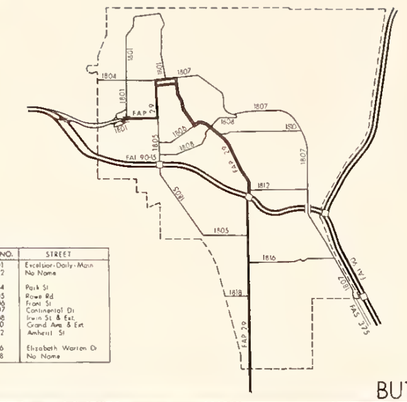

BUTTE

FAU NO	STREET
5001	No Name
5002	Bv Dgl-Mfed St-Amer Av
5003	Snyder St
5004	Merrill Ave
5006	N Anderson Ave
5008	Sargent Ave - Alford St
5010	Taylor Ave

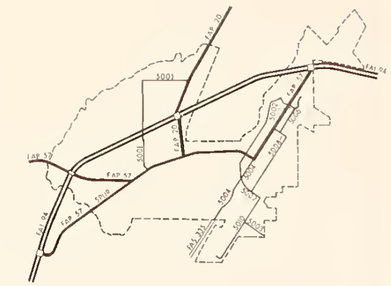

GLENDIVE

FAU NO	STREET
5201	6th St SW
5202	Chicago Ave
5203	3rd St
5204	Smelter Ave Loop
5205	River Drive - 37th St
5206	NW Bypass
5207	River Drive
5208	Paul Drive
5209	5th, 6th St Couplet
5210	Central 1st, 2nd Ave N
5211	10th St N
5212	Airport Rd
5213	No Name
5214	South Bypass
5215	13th St South
5217	25th 26th St Couplet
5219	28th St
5221	Bock Dr
5223	20th St S W
5220	FOR FARM ROAD
5225	14th St SW - Park Garden Rd
5216	8th Ave No

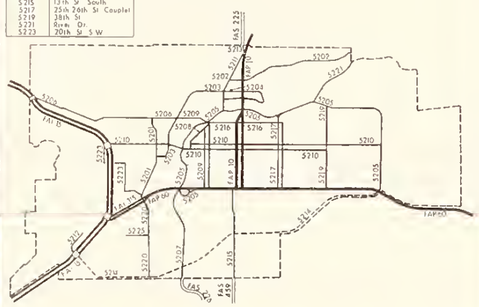

GREAT FALLS

FAU NO	STREET
5701	Second St
5702	Boulevard Ave
5703	Third St
5704	First Ave
5705	Sixth St
5706	Third Ave
5707	Tenth, Eleventh
5708	Fifth Ave
5709	Thirteenth St
5710	Seventh Ave
5712	Fourteenth Ave
5713	No Name St

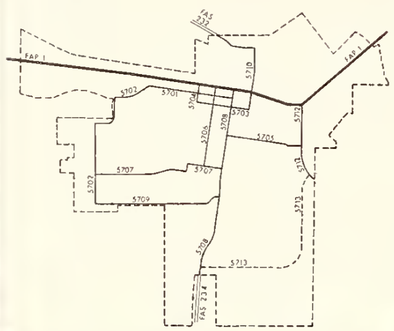

HAVRE

FAU NO	STREET
5801	N Harrison Rd
5802	Custer Ave
5804	Unknown (Proposed)
5803	Main Park Beaton
5806	Hwy 41R - Lambert Blvd Ave
5807	Main St Cedar St
5808	11th Ave Frontage Rd
5809	Montana Ave
5810	Henderson St
5811	Montana Ave
5812	Neill Ave
5813	Lamborn St
5814	6th Ave
5815	Jackson St
5816	Broadway
5817	Prospect Ave

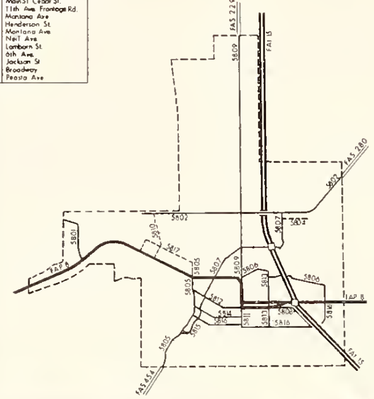

HELENA

FAU NO	STREET
6701	Meridian Rd
6702	2 Mile Dr
6703	N Lake Blvd - Ridge Dr
6704	Sm Ve Dr - Bflo Hi Dr
6705	Hawthorne Ave
6706	3 Mile Dr
6707	Arizona St
6708	E Reserve Dr
6709	Solberg Dr - Spring Cr Dr
6710	W Evergreen Dr
6711	LaSalle Rd
6712	Helena Flats Dr
6713	Cedar Ave
6714	Railroad St
6715	2nd St
6716	4th St
6717	6th St
6718	11 th St
6719	E Oregon
6720	7th Ave W
6721	5th Ave W
6722	1st Ave W
6723	1st Ave E
6724	3rd Ave E
6725	4th Ave E
6726	Woodland Ave
6728	7th Ave NE
6729	Highland Dr
6730	Airport Rd

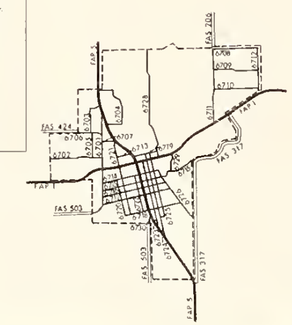

KALISPELL

FAU NO	STREET
7101	Fourth St
7102	Mt Pleasant St
7103	Entrance Ave
7104	Boulevard St
7105	Seventh St
7106	Spring St
7107	Fifth Ave
7108	Brittany
7109	Fourth Ave
7110	Walnut St
7111	First Ave
7112	Casino Circle Dr
7113	Wendell Ave & B St

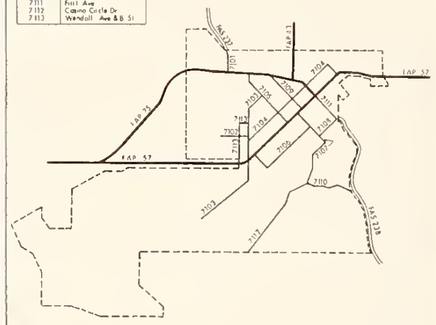

LEWISTOWN

FAU NO	STREET
7401	7th St
7402	Sunset Dr to Yellow St
7403	5th St
7404	Pine St - Star Rd
7405	No Name
7406	Mn - Chrk - C - Glrn St
7407	Rodgers Elkhorn Ln
7408	Park St Extended
7409	Main St
7410	Geyser St
7411	B St
7412	9th - Clarence St
7413	Guthrie Torres Ln
7414	Bullman Creek Ln

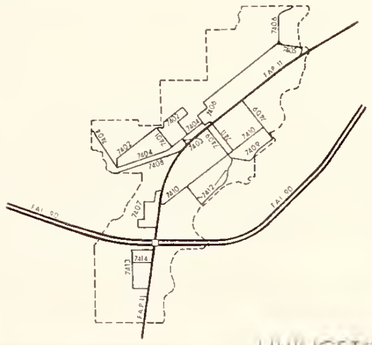

LIVINGSTON

FAU NO	STREET
8001	Washington - Leighton Blv
8002	5th St
8003	Fleming St
8004	Montana Ave
8005	Bridge St
8006	Stowell Ave
8007	10th St - Pearl St
8008	Haynes Ave
8009	5th St - Stowe St
8011	Contract St

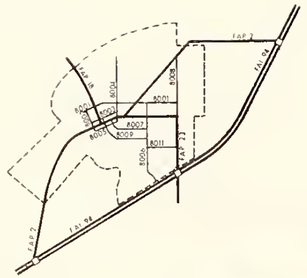

MILES CITY

FAU NO	STREET
8101	Clements St
8102	3rd St S
8103	Reserve St
8104	Stoddard St
8105	Russel St
8106	Toole - Spruce - Madison
8107	Stephens - Orange
8108	Main St
8109	Scott St
8110	Isabel St
8111	Ryman - Alder - Pattee
8112	E Broadway
8113	Higgins Ave
8114	5th / 6th Couplet
8115	Van Buren St
8116	Knowles - Mount
8117	S Higgins Ave
8119	Higgins Ave
8120	South Ave
8121	Arthur Ave
8122	39th St
8124	Mullan Rd
8125	Bancroft St
8126	Beckwith Ave

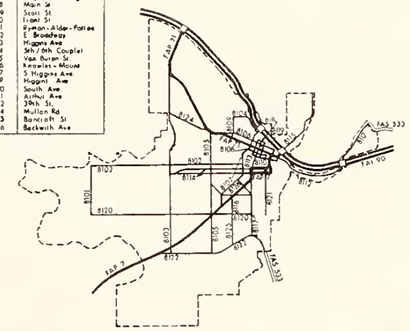

MISSOULA

MONTANA
FEDERAL AID URBAN ROUTES

PREPARED BY THE
STATE OF MONTANA
DEPARTMENT OF HIGHWAYS
PLANNING AND RESEARCH BUREAU
IN COOPERATION WITH THE
U.S. DEPARTMENT OF TRANSPORTATION
FEDERAL HIGHWAY ADMINISTRATION

LEGEND

- FEDERAL AID INTERSTATE ROUTE
- FEDERAL AID PRIMARY ROUTE
- FEDERAL AID SECONDARY ROUTE
- FEDERAL AID URBAN ROUTE
- 1801 FEDERAL AID URBAN ROUTE NUMBER
- FEDERAL AID URBAN BOUNDARY

Rev. December 31, 1980
Rev. July 1, 1980
Rev. September 6, 1979
December 31, 1976

MILE POST	SECTION DESCRIPTION	COUNTY	TRAFFIC TYPE	SECTION LENGTH	*******ADT******* 79	80	81	VEH MILES
0+0.000	MONTANA IDAHO LINE							
			ALL VEHICLES		1028	1260	1450	736
		BEAVERHEAD	COMMERCIAL	0.508	285	286	330	167
			OUT OF STATE		267	289	424	215
0+0.508	MONIDA INT JCT FAS 509							
			ALL VEHICLES		1143	1360	1490	21725
		BEAVERHEAD	COMMERCIAL	14.581	317	308	339	4953
			OUT OF STATE		297	312	436	6365
15+0.086	ENT LIMA CL							
		BEAVERHEAD	ALL VEHICLES	0.084	1143	1360	1490	125
15+0.170	LIMA INT							
		BEAVERHEAD	ALL VEHICLES	0.185	1246	1130	1250	231
15+0.355	LV LIMA CL							
			ALL VEHICLES		1295	1260	1250	35590
		BEAVERHEAD	COMMERCIAL	28.472	360	286	285	8114
			OUT OF STATE		336	263	366	10427
43+0.835	BEAVERHEAD COUNTY							
			ALL VEHICLES		1344	1390	1250	780
		BEAVERHEAD	COMMERCIAL	0.624	373	315	285	177
			OUT OF STATE		349	290	366	228
44+0.459	HORSE PRAIRIE INT JCT FAS 324							
			ALL VEHICLES		1475	1660	1620	18774
		BEAVERHEAD	COMMERCIAL	11.589	379	376	369	4280
			OUT OF STATE		324	298	474	5500
56+0.044	BARRETTS INT							
			ALL VEHICLES		1665	1910	2000	3476
		BEAVERHEAD	COMMERCIAL	1.738	427	515	456	792
			OUT OF STATE		366	290	586	1018
57+0.780	BEG 2LN PTW							
			ALL VEHICLES		1936	2010	2000	3884
		BEAVERHEAD	COMMERCIAL	1.942	497	511	456	885
			OUT OF STATE		425	290	586	1138
59+0.589	JCT FAS 278 & FUTURE JCT 222 ON PTW							
			ALL VEHICLES		3104	3200	3440	11837
		BEAVERHEAD	COMMERCIAL	3.441	642	662	595	2047
			OUT OF STATE		496	345	626	2154
62+1.023	ENT DILLON CL							

FAI 15

MILE POST	SECTION DESCRIPTION	COUNTY	TRAFFIC TYPE	SECTION LENGTH	*******ADT******* 79	80	81	VEH MILES
62+1.023	ENT DILLON CL							
		BEAVERHEAD	ALL VEHICLES	0.163	3540	3700	4510	735
63+0.158	JCT FUTURE FAP 89							
		BEAVERHEAD	ALL VEHICLES	0.683	7131	6981	7444	5084
63+0.841	BEG 4LN							
		BEAVERHEAD	ALL VEHICLES	0.236	7282	7130	7420	1751
63+1.077	END 4LN							
		BEAVERHEAD	ALL VEHICLES	0.372	9822	8845	9960	3705
63+1.449	LV DILLON CL							
			ALL VEHICLES		9262	7920	9760	2078
		BEAVERHEAD	COMMERCIAL	0.213	463	475	585	124
			OUT OF STATE		463	396	488	103
63+1.662	ENT DILLON CL							
		BEAVERHEAD	ALL VEHICLES	0.113	8357	7920	9760	1102
63+1.775	LV DILLON CL							
			ALL VEHICLES		8357	7920	9760	331
		BEAVERHEAD	COMMERCIAL	0.034	417	475	585	19
			OUT OF STATE		417	396	488	16
63+1.809	JCT FAP 49							
			ALL VEHICLES		1633	1590	1980	837
		BEAVERHEAD	COMMERCIAL	0.423	338	413	451	190
			OUT OF STATE		261	429	580	245
63+2.232	ENT DILLON CL							
		BEAVERHEAD	ALL VEHICLES	0.347	1468	1510	1745	605
63+2.579	DILLON INT FUTURE JCT FAP 89							
		BEAVERHEAD	ALL VEHICLES	0.083	1303	1430	1510	125
63+2.662	LV DILLON CL							
			ALL VEHICLES		1266	1335	1450	31659
		BEAVERHEAD	COMMERCIAL	21.834	262	347	330	7218
			OUT OF STATE		202	360	424	9276
85+0.655	BEAVERHEAD CO LN MADISON CO							
			ALL VEHICLES		1229	1240	1390	10376
		MADISON	COMMERCIAL	7.465	254	322	316	2365
			OUT OF STATE		196	334	407	3040
93+0.122	MELROSE INT JCT FAS 361							

MILE POST	SECTION DESCRIPTION	COUNTY	TRAFFIC TYPE	SECTION LENGTH	*******ADT******* 79	80	81	VEH MILES
93+0.122	MELROSE INT JCT FAS 361							
			ALL VEHICLES		1432	1330	1460	160
		MADISON	COMMERCIAL	0.110	296	345	332	36
			OUT OF STATE		229	359	427	47
93+0.232	MADISON CO LN SILVER BOW CO							
			ALL VEHICLES		1432	1330	1460	13464
		SILVER BOW	COMMERCIAL	9.222	296	345	332	3069
			OUT OF STATE		229	359	427	3944
102+0.487	DIVIDE INT JCT FAP 46							
			ALL VEHICLES		1595	1510	1710	29812
		SILVER BOW	COMMERCIAL	17.434	330	392	389	6797
			OUT OF STATE		255	407	501	8734
119+0.932	VICTOR INT							
			ALL VEHICLES		2298	2200	2170	2675
		SILVER BOW	COMMERCIAL	1.233	330	572	264	326
			OUT OF STATE		349	594	303	374
121+0.132	NISSLER INT JCT I 90							
			ALL VEHICLES		8950	8300	8572	11307
		SILVER BOW	COMMERCIAL	1.319	1387	1153	1045	1379
			OUT OF STATE		1342	1245	1200	1583
122+0.423	ROCKER INT JCT FAS 276							
			ALL VEHICLES		8950	8300	8570	15477
		SILVER BOW	COMMERCIAL	1.806	1387	1153	1045	1888
			OUT OF STATE		1342	1245	1199	2166
124+0.230	W BUTTE INT JCT I 115							
			ALL VEHICLES		5818	5750	5580	5914
		SILVER BOW	COMMERCIAL	1.060	901	799	680	721
			OUT OF STATE		872	862	781	828
125+0.331	ENT BUTTE URBAN EXT							
			ALL VEHICLES		5818	5750	5580	5613
		SILVER BOW	COMMERCIAL	1.006	901	799	680	684
			OUT OF STATE		872	862	781	785
126+0.316	MONT ST INT FAU 1805 ENT BUTTE CL							
		SILVER BOW	ALL VEHICLES	1.620	6808	7710	7380	11955
127+0.936	HARRISON INT JCT FAP 29 LV BUTTE CL							

FAI 15

MILE POST	SECTION DESCRIPTION	COUNTY	TRAFFIC TYPE	SECTION LENGTH	*******ADT******* 79	80	81	VEH MILES
127+0.936	HARRISON INT JCT FAP 29 LV BUTTE CL							
			ALL VEHICLES		4851	5283	5295	8033
		SILVER BOW	COMMERCIAL	1.517	751	734	646	980
			OUT OF STATE		557	574	741	1124
129+0.454	E BUTTE INT JCT I 90 LV URBAN EXT							
			ALL VEHICLES		1420	1390	1530	6130
		SILVER BOW	COMMERCIAL	4.007	166	193	187	751
			OUT OF STATE		292	115	214	858
133+0.489	BEG 4LND							
			ALL VEHICLES		1420	1390	1530	224
		SILVER BOW	COMMERCIAL	0.147	166	193	188	27
			OUT OF STATE		292	115	214	31
133+0.636	SILVER BOW CO LN JEFFERSON CO							
			ALL VEHICLES		1366	1410	1530	622
		JEFFERSON	COMMERCIAL	0.407	159	195	188	76
			OUT OF STATE		281	117	214	87
134+0.039	WOODVILLE INT							
			ALL VEHICLES		1312	1410	1530	9095
		JEFFERSON	COMMERCIAL	5.945	153	195	188	1118
			OUT OF STATE		270	117	214	1273
139+0.967	END 4LND							
			ALL VEHICLES		1281	1405	1460	22609
		JEFFERSON	COMMERCIAL	15.486	149	185	179	2780
			OUT OF STATE		263	116	204	3165
156+0.059	BASIN NOT INC							
			ALL VEHICLES		1389	1470	1515	11207
		JEFFERSON	COMMERCIAL	7.398	162	183	186	1378
			OUT OF STATE		286	122	212	1569
163+0.412	END CONN BEG 4LND							
			ALL VEHICLES		1529	1520	1640	2896
		JEFFERSON	COMMERCIAL	1.766	178	190	200	354
			OUT OF STATE		314	126	229	405
164+0.920	BOULDER INT JCT FAP 69							
			ALL VEHICLES		1827	1930	2100	23454
		JEFFERSON	COMMERCIAL	11.169	213	241	258	2884
			OUT OF STATE		376	160	294	3283
176+0.014	JEFFERSON CITY INT							

MILE POST	SECTION DESCRIPTION	COUNTY	TRAFFIC TYPE	SECTION LENGTH	*******ADT******* 79	80	81	VEH MILES
176+0.014	JEFFERSON CITY INT							
			ALL VEHICLES		2314	1880	2340	14040
		JEFFERSON	COMMERCIAL	6.000	270	235	287	1726
			OUT OF STATE		476	156	327	1965
182+0.116	CLANCY INT							
			ALL VEHICLES		2489	2490	3000	16770
		JEFFERSON	COMMERCIAL	5.590	291	311	369	2062
			OUT OF STATE		512	206	420	2347
187+0.707	MONTANA CITY INT JCT FAS 518							
			ALL VEHICLES		4524	3530	4740	10868
		JEFFERSON	COMMERCIAL	2.293	529	441	583	1336
			OUT OF STATE		931	211	663	1521
190+0.000	JEFFERSON CO LN LEWIS & CLARK CO							
			ALL VEHICLES		4524	3530	4740	3521
		LEWIS AND CLARK	COMMERCIAL	0.743	529	441	583	433
			OUT OF STATE		931	211	663	493
190+0.743	ENT HELENA URBAN EXT							
			ALL VEHICLES		4524	3530	4740	6659
		LEWIS AND CLARK	COMMERCIAL	1.405	529	441	583	819
			OUT OF STATE		931	211	663	932
192+0.148	CAPITAL INT JCT FAP 8							
			ALL VEHICLES		8324	7450	8770	684
		LEWIS AND CLARK	COMMERCIAL	0.078	973	655	1008	78
			OUT OF STATE		1248	484	789	61
192+0.226	ENT HELENA CL							
		LEWIS AND CLARK	ALL VEHICLES	1.090	8324	7450	8770	9559
193+0.316	CEDAR ST INT JCT FAU 5807							
		LEWIS AND CLARK	ALL VEHICLES	0.698	4292	3460	2980	2080
194+0.015	LV HELENA CL							
			ALL VEHICLES		4292	3460	2980	3021
		LEWIS AND CLARK	COMMERCIAL	1.014	699	456	414	420
			OUT OF STATE		716	328	512	519
195+0.030	LV HELENA URBAN EXT							
			ALL VEHICLES		4292	3460	2980	15069
		LEWIS AND CLARK	COMMERCIAL	5.057	699	456	414	2094
			OUT OF STATE		716	328	512	2592
200+0.087	LINCOLN RD INT JCT FAS 279 453							

FAI 15

MILE POST	SECTION DESCRIPTION	COUNTY	TRAFFIC TYPE	SECTION LENGTH	*******ADT******* 79	80	81	VEH MILES
200+0.087	LINCOLN RD INT JCT FAS 279 453							
			ALL VEHICLES		2631	2250	2500	22542
		LEWIS AND CLARK	COMMERCIAL	9.017	428	398	347	3133
			OUT OF STATE		439	281	430	3877
209+0.109	GATES OF MOUNTAIN INT							
			ALL VEHICLES		2358	1600	2380	42033
		LEWIS AND CLARK	COMMERCIAL	17.661	384	283	330	5842
			OUT OF STATE		393	200	409	7229
226+0.764	WOLF CREEK INT JCT FAS 434							
			ALL VEHICLES		2225	1960	2300	4126
		LEWIS AND CLARK	COMMERCIAL	1.794	362	346	319	573
			OUT OF STATE		371	245	395	709
228+0.566	AUGUSTA INT JCT FAP 9							
			ALL VEHICLES		2112	1960	2170	12310
		LEWIS AND CLARK	COMMERCIAL	5.673	344	346	301	1711
			OUT OF STATE		352	245	373	2117
234+0.216	CRAIG INT							
			ALL VEHICLES		2112	2020	2300	13206
		LEWIS AND CLARK	COMMERCIAL	5.742	344	357	319	1835
			OUT OF STATE		352	252	395	2271
239+0.969	LEWIS & CLARK CO LN CASCADE CO							
			ALL VEHICLES		2112	2020	2300	9416
		CASCADE	COMMERCIAL	4.094	344	357	319	1308
			OUT OF STATE		352	252	395	1619
244+0.063	CANYON INT							
			ALL VEHICLES		2086	1955	2285	23967
		CASCADE	COMMERCIAL	10.489	340	346	317	3331
			OUT OF STATE		348	244	393	4122
254+0.949	SO CASCADE INT							
			ALL VEHICLES		2038	1950	2150	251
		CASCADE	COMMERCIAL	0.117	332	345	298	34
			OUT OF STATE		340	243	369	43
255+0.070	ENT CASCADE CL							
		CASCADE	ALL VEHICLES	1.053	2038	1950	2150	2263
256+0.134	LV CASCADE CL							

MILE POST	SECTION DESCRIPTION	COUNTY	TRAFFIC TYPE	SECTION LENGTH	*******ADT******* 79	80	81	VEH MILES
256+0.134	LV CASCADE CL							
			ALL VEHICLES		2038	1950	2150	750
		CASCADE	COMMERCIAL	0.349	332	345	298	104
			OUT OF STATE		340	243	369	129
256+0.483	N CASCADE INT JCT FAP 68							
			ALL VEHICLES		2719	2860	2710	37809
		CASCADE	COMMERCIAL	13.952	443	506	376	5255
			OUT OF STATE		454	357	466	6503
270+0.425	ULM INT JCT FAS 330							
			ALL VEHICLES		3933	3110	3370	22916
		CASCADE	COMMERCIAL	6.800	641	550	468	3185
			OUT OF STATE		656	388	579	3941
277+0.220	ENT GREAT FALLS URBAN EXT							
			ALL VEHICLES		3933	3110	3370	1961
		CASCADE	COMMERCIAL	0.582	641	550	468	272
			OUT OF STATE		656	388	579	337
277+0.802	GORE HILL INT JCT FAU 5212							
			ALL VEHICLES		8738	7590	7600	8922
		CASCADE	COMMERCIAL	1.174	1267	561	919	1079
			OUT OF STATE		1459	948	912	1070
278+0.976	10 AVE S INT JCT I 315							
			ALL VEHICLES		6664	5570	5440	3329
		CASCADE	COMMERCIAL	0.612	966	807	658	402
			OUT OF STATE		713	557	652	399
279+0.588	ENT GREAT FALLS CL							
		CASCADE	ALL VEHICLES	0.975	6664	5570	5440	5304
280+0.563	CENTRAL AVE INT JCT FAU 5210							
		CASCADE	ALL VEHICLES	0.348	4594	4040	4000	1392
280+0.911	LV GT FALLS CL URBAN EXT							
			ALL VEHICLES		4594	4040	4000	6496
		CASCADE	COMMERCIAL	1.624	666	585	484	786
			OUT OF STATE		436	383	480	779
282+0.535	EMERSON INT JCT FAU 5206							
			ALL VEHICLES		6105	5760	5650	1791
		CASCADE	COMMERCIAL	0.317	885	835	683	216
			OUT OF STATE		579	547	678	214
283+0.018	LV GREAT FALLS URBAN EXT							

FAI 15

MILE POST	SECTION DESCRIPTION	COUNTY	TRAFFIC TYPE	SECTION LENGTH	*******ADT******* 79	80	81	VEH MILES
283+0.018	LV GREAT FALLS URBAN EXT							
			ALL VEHICLES		6105	5760	5650	20097
		CASCADE	COMMERCIAL	3.557	885	835	683	2431
			OUT OF STATE		579	547	678	2411
286+0.575	MANCHESER INT							
			ALL VEHICLES		6105	5130	5210	21387
		CASCADE	COMMERCIAL	4.105	885	743	630	2587
			OUT OF STATE		579	487	625	2566
290+0.680	VAUGHN INT JCT FAP 3							
			ALL VEHICLES		2994	2490	2500	26845
		CASCADE	COMMERCIAL	10.738	529	453	455	4885
			OUT OF STATE		538	251	252	2711
301+0.419	CASCADE CO LN TETON CO							
			ALL VEHICLES		2994	2490	2500	2975
		TETON	COMMERCIAL	1.190	529	453	455	541
			OUT OF STATE		538	251	252	300
302+0.610	POWER INT JCT FAS 431							
			ALL VEHICLES		2893	2140	2300	23335
		TETON	COMMERCIAL	10.146	512	389	418	4247
			OUT OF STATE		520	216	232	2356
313+0.248	DUTTON INT JCT FAS 221 379							
			ALL VEHICLES		2532	2050	2160	21705
		TETON	COMMERCIAL	10.049	448	373	393	3950
			OUT OF STATE		455	207	218	2192
323+0.716	TETON CO LN PONDERA CO							
			ALL VEHICLES		2532	2050	2160	9547
		PONDERA	COMMERCIAL	4.420	448	373	393	1737
			OUT OF STATE		455	207	218	964
328+0.145	BRADY INT JCT FAS 365							
			ALL VEHICLES		2532	2130	2170	16014
		PONDERA	COMMERCIAL	7.380	448	387	394	2914
			OUT OF STATE		455	215	219	1617
335+0.516	MIDWAY INT JCT FAP 21							
			ALL VEHICLES		2532	1570	1680	6459
		PONDERA	COMMERCIAL	3.845	448	285	305	1175
			OUT OF STATE		455	158	169	652
339+0.361	CONRAD INT JCT FAP 21							

MILE POST	SECTION DESCRIPTION	COUNTY	TRAFFIC TYPE	SECTION LENGTH	*******ADT******* 79	80	81	VEH MILES
339+0.361	CONRAD INT JCT FAP 21							
			ALL VEHICLES		2532	1960	2170	19313
		PONDERA	COMMERCIAL	8.900	448	356	394	3514
			OUT OF STATE		455	197	219	1950
348+0.261	VALIER INT JCT FAP 44							
			ALL VEHICLES		2592	1730	2030	8138
		PONDERA	COMMERCIAL	4.009	458	314	369	1481
			OUT OF STATE		466	174	205	821
352+0.270	BULLHEAD RD INT							
			ALL VEHICLES		2216	2010	1940	3984
		PONDERA	COMMERCIAL	2.054	392	365	353	725
			OUT OF STATE		398	203	195	402
354+0.324	PONDERA CO LN TOOLE CO							
			ALL VEHICLES		2027	2010	1940	17479
		TOOLE	COMMERCIAL	9.010	358	365	353	3181
			OUT OF STATE		365	203	195	1765
363+0.488	SHELBY INT JCT FAP 1							
			ALL VEHICLES		1364	1450	1180	1473
		TOOLE	COMMERCIAL	1.249	362	385	245	306
			OUT OF STATE		180	188	224	280
364+0.736	N SHELBY INT JCT FAP 67							
			ALL VEHICLES		1523	1670	1700	24678
		TOOLE	COMMERCIAL	14.517	405	444	353	5133
			OUT OF STATE		201	217	323	4688
379+0.255	KEVIN INT JCT FAS 215 343							
			ALL VEHICLES		1352	1360	1380	13711
		TOOLE	COMMERCIAL	9.936	359	361	287	2852
			OUT OF STATE		178	176	262	2605
389+0.190	ENT SUNBURST CL							
		TOOLE	ALL VEHICLES	0.620	1352	1309	1380	855
389+0.810	SUNBURST INT JCT FAS 552							
		TOOLE	ALL VEHICLES	0.597	1542	1330	1210	722
390+0.407	LV SUNBURST CL							
			ALL VEHICLES		1542	1330	1210	9067
		TOOLE	COMMERCIAL	7.494	410	353	251	1886
			OUT OF STATE		203	172	229	1722
397+0.905	SWEET GRASS INT JCT FAS 214							

MILE POST	SECTION DESCRIPTION	COUNTY	TRAFFIC TYPE	SECTION LENGTH	*******ADT******* 79	80	81	VEH MILES
397+0.905	SWEET GRASS INT JCT FAS 214							
			ALL VEHICLES		820	770	1030	285
		TOOLE	COMMERCIAL	0.277	218	204	214	59
			OUT OF STATE		108	173	195	54
398+0.182	MONTANA CANADIAN LINE							
	SPUR I 115 AT BUTTE							
398+0.184	W BUTTE INT JCT I 15							
			ALL VEHICLES		3171	2700	2980	1630
		SILVER BOW	COMMERCIAL	0.547	317	270	342	187
			OUT OF STATE		380	324	357	195
398+0.731	ENT BUTTE URBAN EXT							
			ALL VEHICLES		3171	2700	2980	1901
		SILVER BOW	COMMERCIAL	0.638	317	270	342	218
			OUT OF STATE		380	324	357	228
399+0.369	EXCELSIOR INT JCT FAP 29							
	SPUR I 315 AT GREAT FALLS							
399+0.371	10 AVE S INT JCT I 15							
			ALL VEHICLES		9510	8230	8900	4628
		CASCADE	COMMERCIAL	0.520	951	823	1076	559
			OUT OF STATE		998	823	1068	555
400+0.091	ENT GT FALLS CL 10 AVE S							
		CASCADE	ALL VEHICLES	0.306	9510	8230	8900	2723
400+0.397	JCT FAP 60							

MILE POST	SECTION DESCRIPTION	COUNTY	TRAFFIC TYPE	SECTION LENGTH	*******ADT******* 79	80	81	VEH MILES
0+0.000	MONTANA IDAHO LINE ENT LOLO NF							
			ALL VEHICLES		2875	2910	3080	58181
		MINERAL	COMMERCIAL	18.890	848	858	754	14254
			OUT OF STATE		566	747	982	18559
18+0.927	DEBORGIA INT							
			ALL VEHICLES		2981	3190	3090	8624
		MINERAL	COMMERCIAL	2.791	879	941	757	2112
			OUT OF STATE		587	819	985	2751
21+0.727	BEG CONN TO 2LN PTW							
			ALL VEHICLES		3227	3275	3260	39697
		MINERAL	COMMERCIAL	12.177	952	966	798	9725
			OUT OF STATE		635	841	1039	12663
34+0.113	JCT FAP 35							
			ALL VEHICLES		4705	4380	4400	1526
		MINERAL	COMMERCIAL	0.347	1387	1292	1078	374
			OUT OF STATE		926	1125	1403	487
34+0.460	ST REGIS NOT INC							
			ALL VEHICLES		4074	3805	3905	35367
		MINERAL	COMMERCIAL	9.057	1201	1122	956	8665
			OUT OF STATE		802	977	1245	11282
43+0.554	BEG CONST 2LN INTERSTATE							
			ALL VEHICLES		3444	3230	3410	11113
		MINERAL	COMMERCIAL	3.259	1015	952	835	2722
			OUT OF STATE		678	830	1087	3545
46+0.361	ENT SUPERIOR CL							
		MINERAL	ALL VEHICLES	0.476	3444	3230	3410	1623
46+0.837	BEG 4LND							
		MINERAL	ALL VEHICLES	0.709	3410	3249	3402	2412
47+0.550	SUPERIOR INT JCT FAP 70 FAS 257							
		MINERAL	ALL VEHICLES	0.886	2973	3500	3310	2932
48+0.436	LV SUPERIOR CL							
			ALL VEHICLES		2912	3500	3310	44142
		MINERAL	COMMERCIAL	13.336	859	1032	810	10814
			OUT OF STATE		728	899	1055	14081
61+0.774	TARKIO INT							

FAI 90

MILE POST	SECTION DESCRIPTION	COUNTY	TRAFFIC TYPE	SECTION LENGTH	*******ADT******* 79	80	81	VEH MILES
61+0.774	TARKIO INT							
			ALL VEHICLES		2853	3330	3290	44053
		MINERAL	COMMERCIAL	13.390	841	982	806	10793
			OUT OF STATE		713	855	1049	14052
75+0.163	ALBERTON INT JCT FAS 507 ENT CL							
		MINERAL	ALL VEHICLES	1.380	3455	3770	3620	4995
76+0.545	LV ALBERTON CL							
			ALL VEHICLES		3455	3770	3620	3004
		MINERAL	COMMERCIAL	0.830	1019	1112	886	736
			OUT OF STATE		863	968	1154	958
77+0.376	MINERAL CO LN MISSOULA CO							
			ALL VEHICLES		3455	3770	3620	18983
		MISSOULA	COMMERCIAL	5.244	1019	1112	886	4650
			OUT OF STATE		863	968	1154	6055
82+0.623	NINE MILE INT							
			ALL VEHICLES		3858	4280	4560	32508
		MISSOULA	COMMERCIAL	7.129	1138	1262	1117	7964
			OUT OF STATE		964	1099	1454	10370
89+0.753	FRENCHTOWN INT JCT FAS 263							
			ALL VEHICLES		4357	4490	5220	34399
		MISSOULA	COMMERCIAL	6.590	1285	1324	1278	8427
			OUT OF STATE		973	1153	1665	10973
96+0.343	DESMET INT JCT FAP 5 FAS 474							
			ALL VEHICLES		6820	6900	7000	31472
		MISSOULA	COMMERCIAL	4.496	1234	1166	1540	6923
			OUT OF STATE		1118	931	1512	6797
100+0.839	ENT MISSOULA UL							
			ALL VEHICLES		6820	6900	7000	6083
		MISSOULA	COMMERCIAL	0.869	1234	1166	1540	1338
			OUT OF STATE		1118	931	1512	1313
101+0.708	RESERVE INT JCT FAP 71 ENT MISS. CL							
			ALL VEHICLES		7582	6990	7730	23723
		MISSOULA	COMMERCIAL	3.069	1372	1181	1700	5219
			OUT OF STATE		1243	943	1669	5124
104+0.780	ORANGE ST INT JCT FAU 8107 ENT CL							

MILE POST	SECTION DESCRIPTION	COUNTY	TRAFFIC TYPE	SECTION LENGTH	*******ADT******* 79	80	81	VEH MILES
104+0.780	ORANGE ST INT JCT FAU 8107 ENT CL							
		MISSOULA	ALL VEHICLES	0.853	10640	9240	11430	9749
105+0.633	VANBUREN INT JCT FAP 71 FAU 8115							
		MISSOULA	ALL VEHICLES	1.637	14078	11230	12340	20200
107+0.270	E MISSOULA INT JCT FAU 8112 LV CL							
			ALL VEHICLES		9625	9680	11000	32538
		MISSOULA	COMMERCIAL	2.958	1742	1635	2420	7158
			OUT OF STATE		1578	1306	2376	7028
109+1.224	BONNER INT JCT FAP 24							
			ALL VEHICLES		5365	5150	5730	23768
		MISSOULA	COMMERCIAL	4.148	1432	1375	1260	5228
			OUT OF STATE		981	942	1237	5133
113+0.886	TURAH INT							
			ALL VEHICLES		5120	4840	5140	35527
		MISSOULA	COMMERCIAL	6.912	1367	1292	1130	7816
			OUT OF STATE		937	885	1110	7673
120+0.993	CLINTON INT JCT FAS 210							
			ALL VEHICLES		5117	4770	4870	51816
		MISSOULA	COMMERCIAL	10.640	1366	1273	1071	11399
			OUT OF STATE		936	872	1051	11192
131+0.633	MISSOULA CO LN GRANITE CO							
			ALL VEHICLES		4809	4770	4870	105630
		GRANITE	COMMERCIAL	21.690	1284	1273	1071	23238
			OUT OF STATE		880	872	1051	22816
153+0.319	ENT DRUMMOND CL							
		GRANITE	ALL VEHICLES	0.037	4505	4770	4870	180
153+0.356	W DRUMMOND INT JCT FAP 19							
		GRANITE	ALL VEHICLES	0.904	3510	4320	4160	3760
154+0.260	LV DRUMMOND CL							
			ALL VEHICLES		3510	4320	4160	83
		GRANITE	COMMERCIAL	0.020	937	1153	915	18
			OUT OF STATE		642	790	898	17
154+0.280	E DRUMMOND INT JCT FAP 19 SPUR							
			ALL VEHICLES		4527	4520	4290	25933
		GRANITE	COMMERCIAL	6.045	1208	1206	943	5705
			OUT OF STATE		828	827	926	5601
160+0.688	GRANITE COUNTY LN POWELL CO							

FAI 90

MILE POST	SECTION DESCRIPTION	COUNTY	TRAFFIC TYPE	SECTION LENGTH	*******ADT******* 79	80	81	VEH MILES
160+0.688	GRANITE COUNTY LN POWELL CO							
			ALL VEHICLES		4527	4520	4290	40965
		POWELL	COMMERCIAL	9.549	1208	1206	943	9012
			OUT OF STATE		828	827	926	8848
170+0.240	PHOSPHATE INT							
			ALL VEHICLES		4527	4280	4160	17205
		POWELL	COMMERCIAL	4.136	1208	1142	915	3785
			OUT OF STATE		828	783	898	3716
174+0.363	W GARRISON INT JCT FAP 88							
			ALL VEHICLES		3850	3830	3500	4095
		POWELL	COMMERCIAL	1.170	827	821	770	900
			OUT OF STATE		592	700	756	884
175+0.533	E GARRISON INT JCT 88							
			ALL VEHICLES		3850	3830	4590	41332
		POWELL	COMMERCIAL	9.005	827	1022	702	6323
			OUT OF STATE		592	700	862	7770
184+0.906	N DEER LODGE INT							
			ALL VEHICLES		3127	2760	3480	4642
		POWELL	COMMERCIAL	1.334	672	736	532	710
			OUT OF STATE		481	505	654	872
186+0.245	ENT DEER LODGE CL							
		POWELL	ALL VEHICLES	0.258	3127	2760	3480	897
186+0.503	LV DEER LODGE CL							
			ALL VEHICLES		3127	2760	3480	5004
		POWELL	COMMERCIAL	1.438	672	736	532	765
			OUT OF STATE		481	505	654	940
187+0.926	S DEER LODGE INT							
			ALL VEHICLES		4228	3580	4310	32204
		POWELL	COMMERCIAL	7.472	909	955	659	4927
			OUT OF STATE		651	655	810	6054
195+0.409	POWELL CO LN DEER LODGE CO							
			ALL VEHICLES		4228	3580	4310	26459
		DEER LODGE	COMMERCIAL	6.139	909	955	659	4048
			OUT OF STATE		651	655	810	4974
201+0.549	WARM SPRINGS INT JCT FAP 47							

MILE POST	SECTION DESCRIPTION	COUNTY	TRAFFIC TYPE	SECTION LENGTH	*******ADT******* 79	80	81	VEH MILES
201+0.549	WARM SPRINGS INT JCT FAP 47							
			ALL VEHICLES		4346	3260	3540	21516
		DEER LODGE	COMMERCIAL	6.078	934	870	541	3291
			OUT OF STATE		669	596	665	4045
208+0.406	ANACONDA INT JCT FAP 19							
			ALL VEHICLES		5364	5560	5900	12248
		DEER LODGE	COMMERCIAL	2.076	868	900	902	1874
			OUT OF STATE		826	856	1109	2302
210+0.482	DEER LODGE CO LN SILVER BOW CO							
			ALL VEHICLES		5364	5560	5900	8153
		SILVER BOW	COMMERCIAL	1.382	868	900	902	1247
			OUT OF STATE		826	856	1109	1532
211+0.864	GREGSON-FAIRMONT INT JCT FAS 441							
			ALL VEHICLES		6336	6060	6510	47490
		SILVER BOW	COMMERCIAL	7.295	1026	981	996	7266
			OUT OF STATE		975	933	1223	8928
219+0.175	NISSLER INT JCT I 15							

COIN I00015 121+0.132-129+0.454

227+0.454	E BUTTE INT JCT I 15 LV URBAN EXT							
			ALL VEHICLES		4296	3950	4710	6561
		SILVER BOW	COMMERCIAL	1.393	884	829	861	1200
			OUT OF STATE		781	711	989	1377
228+0.635	CONTINENTAL INT							
			ALL VEHICLES		3976	3660	4300	18550
		SILVER BOW	COMMERCIAL	4.314	819	768	786	3394
			OUT OF STATE		723	658	903	3895
232+0.949	SILVER BOW CO LN JEFFERSON CO							
			ALL VEHICLES		3824	3660	4300	1345
		JEFFERSON	COMMERCIAL	0.313	787	768	786	246
			OUT OF STATE		696	658	903	282
233+0.262	HOMESTAKE INT							
			ALL VEHICLES		3521	3660	4300	67785
		JEFFERSON	COMMERCIAL	15.764	725	768	786	12404
			OUT OF STATE		640	658	903	14234
249+0.026	WHITEHALL INT JCT FAP 55							

FAI 90

MILE POST	SECTION DESCRIPTION	COUNTY	TRAFFIC TYPE	SECTION LENGTH	ADT 79	ADT 80	ADT 81	VEH MILES
249+0.026	WHITEHALL INT JCT FAP 55							
			ALL VEHICLES		2907	3390	3510	25503
		JEFFERSON	COMMERCIAL	7.266	598	711	642	4667
			OUT OF STATE		529	610	737	5355
256+0.293	CARDWELL INT JCT FAS 359							
			ALL VEHICLES		3189	3470	3790	58532
		JEFFERSON	COMMERCIAL	15.444	656	728	693	10711
			OUT OF STATE		580	624	795	12291
271+0.742	JEFFERSON CO LN BROADWATER CO							
			ALL VEHICLES		3189	3470	3790	11559
		BROADWATER	COMMERCIAL	3.050	656	728	693	2115
			OUT OF STATE		580	624	795	2427
274+0.791	W THREE FORKS INT JCT FAP 8							
			ALL VEHICLES		4276	4160	5130	13620
		BROADWATER	COMMERCIAL	2.655	855	832	938	2492
			OUT OF STATE		701	665	1077	2860
277+0.447	BROADWATER CO LN GALLATIN CO							
			ALL VEHICLES		4276	4160	5130	4560
		GALLATIN	COMMERCIAL	0.889	855	832	938	834
			OUT OF STATE		701	665	1077	957
278+0.336	E THREE FORKS INT FAP 13 FAS 205							
			ALL VEHICLES		4788	4700	5300	54817
		GALLATIN	COMMERCIAL	10.343	957	940	969	10031
			OUT OF STATE		785	752	1113	11511
288+0.680	MANHATTAN INT JCT FAS 288 346							
			ALL VEHICLES		5654	5240	5940	57018
		GALLATIN	COMMERCIAL	9.599	1130	1048	1087	10434
			OUT OF STATE		927	838	1247	11973
298+0.279	BELGRADE INT JCT FAP 85 FAS 291							
			ALL VEHICLES		7584	7360	8180	70372
		GALLATIN	COMMERCIAL	8.603	1516	1472	1210	10415
			OUT OF STATE		1243	736	1194	10274
306+0.879	W BOZEMAN INT JCT FAS 205 FAU 1207							
			ALL VEHICLES		4639	4720	5140	4646
		GALLATIN	COMMERCIAL	0.904	927	944	760	687
			OUT OF STATE		760	472	750	678
307+0.783	ENT BOZEMAN CL							

MILE POST	SECTION DESCRIPTION	COUNTY	TRAFFIC TYPE	SECTION LENGTH	*******ADT******* 79	80	81	VEH MILES
307+0.783	ENT BOZEMAN CL							
		GALLATIN	ALL VEHICLES	1.519	4639	4720	5140	7807
309+0.301	LV BOZEMAN CL							
			ALL VEHICLES		4639	4720	5140	354
		GALLATIN	COMMERCIAL	0.069	927	944	760	52
			OUT OF STATE		760	472	750	51
309+0.370	E BOZEMAN INT JCT FAP 50							
			ALL VEHICLES		6655	6740	7160	9780
		GALLATIN	COMMERCIAL	1.366	1331	1348	1059	1447
			OUT OF STATE		1091	674	1045	1427
310+0.737	LV BOZEMAN URBAN AREA							
			ALL VEHICLES		6655	6740	7160	16217
		GALLATIN	COMMERCIAL	2.265	1331	1348	1059	2400
			OUT OF STATE		1091	674	1045	2367
313+0.447	BEAR CANYON INT							
			ALL VEHICLES		5480	5800	6580	54561
		GALLATIN	COMMERCIAL	8.292	1528	1160	973	8075
			OUT OF STATE		1079	580	960	7965
321+0.739	GALLATIN CO LN PARK CO							
			ALL VEHICLES		5480	5800	6600	61670
		PARK	COMMERCIAL	9.344	1528	1160	976	9127
			OUT OF STATE		1079	580	963	9003
330+0.991	W LIVINGSTON INT							
			ALL VEHICLES		4983	4980	5690	7755
		PARK	COMMERCIAL	1.363	1390	1414	842	1147
			OUT OF STATE		981	692	830	1132
332+0.355	LIVINGSTON URBAN EXT							
			ALL VEHICLES		4983	4980	5690	3334
		PARK	COMMERCIAL	0.586	1390	1414	842	493
			OUT OF STATE		981	692	830	486
332+0.941	S LIVINGSTON INT JCT FAP 11							
			ALL VEHICLES		5090	3910	4800	2601
		PARK	COMMERCIAL	0.542	1420	1110	1056	572
			OUT OF STATE		1002	543	614	333
333+0.483	LV LIVINGSTON URBAN EXT							

FAI 90

MILE POST	SECTION DESCRIPTION	COUNTY	TRAFFIC TYPE	SECTION LENGTH	*******ADT******* 79	80	81	VEH MILES
333+0.483	LV LIVINGSTON URBAN EXT							
			ALL VEHICLES		5090	3910	4800	21091
		PARK	COMMERCIAL	4.394	1420	1110	1056	4640
			OUT OF STATE		1002	543	614	2699
337+0.877	E LIVINGSTON JCT FAP 11							
			ALL VEHICLES		6420	4970	5960	15108
		PARK	COMMERCIAL	2.535	1791	1411	1311	3323
			OUT OF STATE		1264	690	762	1933
340+0.411	MISSION INT JCT FAP 59							
			ALL VEHICLES		4068	3970	4490	10291
		PARK	COMMERCIAL	2.292	1134	1127	987	2264
			OUT OF STATE		801	551	574	1317
342+0.704	JCT FAS 295							
			ALL VEHICLES		4068	3920	4490	33463
		PARK	COMMERCIAL	7.453	1137	1113	1055	7864
			OUT OF STATE		803	544	682	5086
350+0.177	BEG 4LN							
			ALL VEHICLES		4068	3920	4490	15499
		PARK	COMMERCIAL	3.452	1139	1113	1055	3642
			OUT OF STATE		805	544	682	2355
353+0.629	END 4LN							
			ALL VEHICLES		4068	3920	4490	1311
		PARK	COMMERCIAL	0.292	1139	1113	1055	308
			OUT OF STATE		805	544	682	199
353+0.921	JCT FAS 563							
			ALL VEHICLES		4357	4400	4340	494
		PARK	COMMERCIAL	0.114	1219	1249	1019	116
			OUT OF STATE		862	611	659	75
353+1.035	PARK CO LN SWEET GRASS CO							
			ALL VEHICLES		4357	4400	4340	59106
		SWEET GRASS	COMMERCIAL	13.619	1219	1249	1019	13890
			OUT OF STATE		862	611	707	9634
367+0.523	BIG TIMBER W INT							
			ALL VEHICLES				3220	10139
		SWEET GRASS	COMMERCIAL	3.149			756	2382
			OUT OF STATE				560	1764
370+0.792	EAST BIG TIMBER INT							

MILE POST	SECTION DESCRIPTION	COUNTY	TRAFFIC TYPE	SECTION LENGTH	*******ADT******* 79	80	81	VEH MILES
370+0.792	EAST BIG TIMBER INT							
			ALL VEHICLES		4470	4680	4720	34234
		SWEET GRASS	COMMERCIAL	7.253	1251	1216	1109	8045
			OUT OF STATE		885	879	821	5956
378+0.034	GREYCLIFF INT							
			ALL VEHICLES		3902	4350	4680	61172
		SWEET GRASS	COMMERCIAL	13.071	1092	1131	1099	14375
			OUT OF STATE		772	817	814	10643
391+0.116	SWEET GRASS CO LN STILLWATER CO							
			ALL VEHICLES		3905	4350	4680	4684
		STILLWATER	COMMERCIAL	1.001	1093	1131	1099	1100
			OUT OF STATE		773	817	814	815
392+0.117	REED POINT INT							
			ALL VEHICLES		3905	4170	4350	73006
		STILLWATER	COMMERCIAL	16.783	1093	1084	1022	17156
			OUT OF STATE		773	783	756	12703
408+0.903	COLUMBUS INT JCT FAP 78							
			ALL VEHICLES		4121	4950	5030	88965
		STILLWATER	COMMERCIAL	17.687	1153	1287	1182	20906
			OUT OF STATE		815	930	875	15480
426+0.594	PARK CITY INT							
			ALL VEHICLES		4971	5510	6260	16426
		STILLWATER	COMMERCIAL	2.624	1391	1432	1471	3860
			OUT OF STATE		984	1035	1089	2858
429+0.219	STILLWATER CO LN YELLOWSTONE CO							
			ALL VEHICLES		5141	5510	6260	26592
		YELLOWSTONE	COMMERCIAL	4.248	1439	1432	1471	6249
			OUT OF STATE		1017	1035	1089	4627
433+0.467	ENT LAUREL CL							
		YELLOWSTONE	ALL VEHICLES	0.623	5311	5510	6260	3899
434+0.090	LAUREL INT JCT FAP 4 LV CL							
			ALL VEHICLES		9660	9860	9190	31135
		YELLOWSTONE	COMMERCIAL	3.388	1603	1439	1378	4670
			OUT OF STATE		1912	995	1185	4016
437+0.479	MOSSMAIN INT JCT FAP 4							

FAI 90

MILE POST	SECTION DESCRIPTION	COUNTY	TRAFFIC TYPE	SECTION LENGTH	*******ADT******* 79	80	81	VEH MILES
437+0.479	MOSSMAIN INT JCT FAP 4							
			ALL VEHICLES		11112	10440	10950	77088
		YELLOWSTONE	COMMERCIAL	7.040	1422	1524	1642	11563
			OUT OF STATE		1816	1054	1412	9944
444+0.519	ENT BILLINGS URBAN EXT							
			ALL VEHICLES		11112	10440	10950	10325
		YELLOWSTONE	COMMERCIAL	0.943	1422	1524	1642	1548
			OUT OF STATE		1433	1054	1412	1332
445+0.462	ENT BILLINGS CL							
		YELLOWSTONE	ALL VEHICLES	0.502	11112	10440	10950	5496
445+0.964	W BILLINGS INT JCT FAU 1020							
		YELLOWSTONE	ALL VEHICLES	4.130	8984	9250	9680	39978
450+0.095	27 ST INT JCT FAP 53							
		YELLOWSTONE	ALL VEHICLES	1.938	10158	9920	10130	19631
452+0.033	LV BILLINGS CL							
			ALL VEHICLES		10158	9920	10130	8336
		YELLOWSTONE	COMMERCIAL	0.823	1300	1448	1519	1250
			OUT OF STATE		1310	1001	1306	1075
452+0.856	LOCKWOOD INT JCT FAP 16 FAU 1028							
			ALL VEHICLES		7656	7210	7490	18357
		YELLOWSTONE	COMMERCIAL	2.451	1209	1052	1468	3598
			OUT OF STATE		987	728	1280	3139
455+0.308	LV BILLINGS URBAN EXT							
			ALL VEHICLES		7656	7210	7490	9497
		YELLOWSTONE	COMMERCIAL	1.268	1209	1052	1468	1861
			OUT OF STATE		987	728	1280	1624
456+0.580	PINEHILLS INT JCT I 94							
			ALL VEHICLES		3624	4320	3900	64720
		YELLOWSTONE	COMMERCIAL	16.595	677	894	943	15662
			OUT OF STATE		659	734	830	13785
473+0.242	YELLOWSTONE CO LN BIG HORN CO							
			ALL VEHICLES		3624	4320	3900	21360
		BIG HORN	COMMERCIAL	5.477	677	894	943	5169
			OUT OF STATE		659	734	830	4549
478+0.713	BALLANTINE INT							

MILE POST	SECTION DESCRIPTION	COUNTY	TRAFFIC TYPE	SECTION LENGTH	*******ADT******* 79	80	81	VEH MILES
478+0.713	BALLANTINE INT							
			ALL VEHICLES		3394	3420	3960	68444
		BIG HORN	COMMERCIAL	17.284	634	678	958	16563
			OUT OF STATE		617	581	843	14578
495+0.998	W HARDIN INT JCT FAP 48							
			ALL VEHICLES		2635	3130	3770	6020
		BIG HORN	COMMERCIAL	1.597	492	594	723	1155
			OUT OF STATE		479	532	697	1113
497+0.595	E HARDIN INT JCT FAP 48							
			ALL VEHICLES		4192	4310	4350	57841
		BIG HORN	COMMERCIAL	13.297	787	818	835	11105
			OUT OF STATE		745	732	804	10700
510+0.887	CUSTER BATTLEFIELD INT JCT FAP 37							
			ALL VEHICLES		2368	2850	3040	11773
		BIG HORN	COMMERCIAL	3.873	447	575	583	2260
			OUT OF STATE		407	570	562	2178
514+0.772	GARRYOWEN INT							
			ALL VEHICLES		1650	2210	35154	
		BIG HORN	COMMERCIAL	15.907	333	424	6749	
			OUT OF STATE		330	408	6503	
530+0.677	LODGE GRASS INT							
			ALL VEHICLES		1650	2490	2016	
		BIG HORN	COMMERCIAL	0.810	333	478	387	
			OUT OF STATE		330	460	373	
530+1.487	JCT FAP 92 & FAS 463							
			ALL VEHICLES		2380	2540	34391	
		BIG HORN	COMMERCIAL	13.540	506	487	6603	
			OUT OF STATE		564	469	6362	
544+0.049	JCT FUTURE FAP 74							
			ALL VEHICLES		2368	2450	2470	22234
		BIG HORN	COMMERCIAL	9.002	447	521	474	4269
			OUT OF STATE		407	580	456	4113
553+0.000	MONTANA WYOMING LINE							

FAI 94

MILE POST	SECTION DESCRIPTION	COUNTY	TRAFFIC TYPE	SECTION LENGTH	*******ADT******* 79	80	81	VEH MILES
0+0.000	PINEHILL INT JCT I 90 BEG 4LND							
			ALL VEHICLES		3815	3230	4200	24339
		YELLOWSTONE	COMMERCIAL	5.795	900	720	995	5768
			OUT OF STATE		286	413	861	4989
6+0.207	HUNTLEY INT JCT FAS 522							
			ALL VEHICLES		3214	2620	2800	47745
		YELLOWSTONE	COMMERCIAL	17.052	758	584	663	11315
			OUT OF STATE		241	335	574	9787
23+0.262	POMPEYS PILLAR INT JCT FAS 568							
			ALL VEHICLES		2508	2640	2760	66090
		YELLOWSTONE	COMMERCIAL	23.946	591	588	654	15663
			OUT OF STATE		188	337	565	13548
47+0.218	CUSTER INT JCT FAS 310							
			ALL VEHICLES		2768	2600	2720	6332
		YELLOWSTONE	COMMERCIAL	2.328	653	579	644	1500
			OUT OF STATE		207	332	557	1298
49+0.551	MONT 47 INT JCT FAP 48							
			ALL VEHICLES		2768	2790	2740	5923
		YELLOWSTONE	COMMERCIAL	2.162	653	622	649	1403
			OUT OF STATE		207	357	561	1214
52+0.149	YELLOWSTONE CO LN TREASURE CO							
			ALL VEHICLES		2491	2790	2740	43324
		TREASURE	COMMERCIAL	15.812	588	622	649	10267
			OUT OF STATE		186	357	561	8881
67+0.975	HYSHAM INT JCT FAP 79							
			ALL VEHICLES		2312	2700	2740	11236
		TREASURE	COMMERCIAL	4.101	545	602	649	2663
			OUT OF STATE		173	345	561	2303
72+0.033	SARPY CR INT JCT FAS 384							
			ALL VEHICLES		2489	2414	2730	42590
		TREASURE	COMMERCIAL	15.601	587	538	647	10094
			OUT OF STATE		186	309	559	8731
87+0.640	COLSTRIP INT JCT FAP 39							
			ALL VEHICLES		2494	2620	3150	18811
		ROSEBUD	COMMERCIAL	5.972	588	584	746	4458
			OUT OF STATE		187	335	645	3856
93+0.612	W FORSYTH INT JCT FAP 14							

MILE POST	SECTION DESCRIPTION	COUNTY	TRAFFIC TYPE	SECTION LENGTH	*******ADT******* 79	80	81	VEH MILES
93+0.612	W FORSYTH INT JCT FAP 14							
			ALL VEHICLES		1955	2070	2690	1253
		ROSEBUD	COMMERCIAL	0.466	461	455	637	297
			OUT OF STATE		146	289	551	256
94+0.078	ENT FORSYTH CL							
		ROSEBUD	ALL VEHICLES	1.158	1955	2070	2690	3115
95+0.236	E FORSYTH INT							
		ROSEBUD	ALL VEHICLES	0.228	2260	2630	3190	727
95+0.464	LV FORSYTH CL							
			ALL VEHICLES		2566	2630	3190	27296
		ROSEBUD	COMMERCIAL	8.557	605	578	756	6469
			OUT OF STATE		192	368	653	5595
103+0.956	W ROSEBUD INT JCT FAS 446 447							
			ALL VEHICLES		2566	2690	2990	48617
		ROSEBUD	COMMERCIAL	16.260	605	591	708	11522
			OUT OF STATE		192	376	612	9966
120+0.137	ROSEBUD CO LN CUSTER CO							
			ALL VEHICLES		2707	2690	2990	18385
		CUSTER	COMMERCIAL	6.149	638	591	708	4357
			OUT OF STATE		295	376	612	3769
126+0.301	MOON CREEK INT							
			ALL VEHICLES		2848	2770	2990	27624
		CUSTER	COMMERCIAL	9.239	672	609	708	6547
			OUT OF STATE		398	387	612	5663
135+0.538	W MILES CITY INT JCT FAP 2							
			ALL VEHICLES		2238	2170	2800	7806
		CUSTER	COMMERCIAL	2.788	528	477	663	1850
			OUT OF STATE		313	303	574	1600
138+0.330	BROADUS INT JCT FAP 23							
			ALL VEHICLES		2266	2230	2810	8011
		CUSTER	COMMERCIAL	2.851	534	490	665	1898
			OUT OF STATE		317	312	576	1642
141+0.153	BAKER INT JCT FAP 2							
			ALL VEHICLES		2046	2110	2630	33976
		CUSTER	COMMERCIAL	12.919	514	502	623	8052
			OUT OF STATE		276	459	539	6965
154+0.006	BEG 4LND							

FAI 94

MILE POST	SECTION DESCRIPTION	COUNTY	TRAFFIC TYPE	SECTION LENGTH	*******ADT******* 79	80	81	VEH MILES
154+0.006	BEG 4LND							
			ALL VEHICLES		2277	2110	2630	13420
		CUSTER	COMMERCIAL	5.103	678	502	623	3180
			OUT OF STATE		273	459	539	2751
159+0.648	DIAMOND RING INT							
			ALL VEHICLES		2277	2070	2560	9615
		CUSTER	COMMERCIAL	3.756	678	492	606	2278
			OUT OF STATE		273	451	524	1971
163+0.404	CUSTER CO LN PRAIRIE CO							
			ALL VEHICLES		2135	2070	2560	33510
		PRAIRIE	COMMERCIAL	13.090	636	492	606	7941
			OUT OF STATE		256	451	524	6869
176+0.489	TERRY INT JCT FAP 40							
			ALL VEHICLES		2033	1930	2540	22839
		PRAIRIE	COMMERCIAL	8.992	605	459	601	5413
			OUT OF STATE		244	420	520	4682
185+0.480	FALLON INT JCT FAS 340							
			ALL VEHICLES		2071	1990	2590	14949
		PRAIRIE	COMMERCIAL	5.772	617	473	613	3543
			OUT OF STATE		248	433	530	3064
191+0.252	PRAIRIE CO LN DAWSON CO							
			ALL VEHICLES		2328	1990	2590	39450
		DAWSON	COMMERCIAL	15.232	693	473	613	9349
			OUT OF STATE		279	433	530	8087
206+0.497	PLEASANT VIEW INT							
			ALL VEHICLES		2587	2120	2970	11675
		DAWSON	COMMERCIAL	3.931	770	504	703	2766
			OUT OF STATE		310	462	608	2393
210+0.371	W GLENDIVE INT JCT FAP 57 SPUR							
			ALL VEHICLES		1813	1680	2060	2136
		DAWSON	COMMERCIAL	1.037	540	399	488	506
			OUT OF STATE		217	366	523	542
211+0.406	ENT GLENDIVE URBAN EXT							
			ALL VEHICLES		1813	1680	2060	152
		DAWSON	COMMERCIAL	0.074	540	399	488	36
			OUT OF STATE		217	366	523	38
211+0.480	CIRCLE INT JCT FAP 57							

MILE POST	SECTION DESCRIPTION	COUNTY	TRAFFIC TYPE	SECTION LENGTH	*******ADT******* 79	80	81	VEH MILES
211+0.480	CIRCLE INT JCT FAP 57							
			ALL VEHICLES		2239	1950	2880	5437
		DAWSON	COMMERCIAL	1.888	667	464	682	1288
			OUT OF STATE		268	425	731	1381
213+0.364	SIDNEY INT JCT FAP 20							
			ALL VEHICLES		3359	3980	4150	987
		DAWSON	COMMERCIAL	0.238	1000	947	983	234
			OUT OF STATE		403	867	1054	250
213+0.602	LV GLENDIVE URBAN EXT							
			ALL VEHICLES		3359	3980	4150	5768
		DAWSON	COMMERCIAL	1.390	1000	947	983	1367
			OUT OF STATE		403	867	1054	1465
214+0.992	ENT GLENDIVE CL & URBAN EXT							
		DAWSON	ALL VEHICLES	0.454	3359	3980	4150	1884
215+0.444	E GLENDIVE INT JCT FAP 57							
		DAWSON	ALL VEHICLES	0.060	2379	2440	2860	171
215+0.504	LV GLENDIVE CL & URBAN EXT							
			ALL VEHICLES		2322	2440	2860	55501
		DAWSON	COMMERCIAL	19.406	650	695	677	13153
			OUT OF STATE		517	531	726	14097
234+0.911	DAWSON CO LN WIBAUX CO							
			ALL VEHICLES		2266	2440	2860	3620
		WIBAUX	COMMERCIAL	1.266	634	695	677	858
			OUT OF STATE		505	531	726	919
236+0.178	ROCHLITZ INT							
			ALL VEHICLES		2173	2110	2980	16050
		WIBAUX	COMMERCIAL	5.386	608	601	706	3803
			OUT OF STATE		484	459	756	4076
241+0.570	ENT WIBAUX CL							
		WIBAUX	ALL VEHICLES	0.281	2173	2110	2980	837
241+0.851	W WIBAUX INT JCT FAP 27 SPUR FAS261							
		WIBAUX	ALL VEHICLES	0.361	1180	1640	2090	754
242+0.212	LV WIBAUX CL							
			ALL VEHICLES		1180	1640	2090	545
		WIBAUX	COMMERCIAL	0.261	330	467	495	129
			OUT OF STATE		263	357	530	138
242+0.473	E WIBAUX INT JCT FAP 27							

FAI 94

MILE POST	SECTION DESCRIPTION	COUNTY	TRAFFIC TYPE	SECTION LENGTH	*******ADT******* 79	80	81	VEH MILES
242+0.473	E WIBAUX INT JCT FAP 27							
			ALL VEHICLES		2052	2070	2520	19449
		WIBAUX	COMMERCIAL	7.718	574	589	597	4609
			OUT OF STATE		457	451	640	4940
250+0.194	MONTANA NORTH DAKOTA LINE							

MILE POST	SECTION DESCRIPTION	COUNTY	TRAFFIC TYPE	SECTION LENGTH	*******ADT******* 79	80	81	VEH MILES
0+0.000	IDAHO LN BEG FH 1 KOOTENAI NF							
			ALL VEHICLES		956	970	1250	4692
		LINCOLN	COMMERCIAL	3.754	111	203	131	492
			OUT OF STATE		124	119	168	633
3+0.718	JCT FAS 508							
			ALL VEHICLES		1538	1465	1530	15573
		LINCOLN	COMMERCIAL	10.179	179	307	160	1635
			OUT OF STATE		199	180	206	2102
13+0.947	ENT TROY CL							
		LINCOLN	ALL VEHICLES	1.326	3250	3365	3635	4820
15+0.265	LV TROY CL							
			ALL VEHICLES		2732	2619	2894	4790
		LINCOLN	COMMERCIAL	1.655	319	550	303	503
			OUT OF STATE		355	322	390	646
16+0.932	JCT FAP 56							
			ALL VEHICLES		2056	1960	2155	27881
		LINCOLN	COMMERCIAL	12.938	240	411	228	2955
			OUT OF STATE		267	241	303	3931
29+0.863	BEG 4LN							
			ALL VEHICLES		4789	4555	4260	8673
		LINCOLN	COMMERCIAL	2.036	560	956	451	919
			OUT OF STATE		622	560	600	1222
31+0.889	ENT LIBBY CL							
		LINCOLN	ALL VEHICLES	0.424	8062	7826	7698	3264
32+0.313	JCT FAP 33 END FH 1							
		LINCOLN	ALL VEHICLES	0.435	8755	8527	9147	3979
32+0.748	LV LIBBY CL							
			ALL VEHICLES		5567	5289	5304	15674
		LINCOLN	COMMERCIAL	2.955	651	1110	562	1661
			OUT OF STATE		203	190	288	852
35+0.729	JCT FAS 482							
			ALL VEHICLES		2499	2649	2277	14215
		LINCOLN	COMMERCIAL	6.242	374	556	241	1506
			OUT OF STATE		324	260	206	1289
41+1.008	JCT FAS 482							

FAP 1

MILE POST	SECTION DESCRIPTION	COUNTY	TRAFFIC TYPE	SECTION LENGTH	*******ADT******* 79	80	81	VEH MILES
41+1.008	JCT FAS 482							
			ALL VEHICLES		1200	1200	1050	2418
		LINCOLN	COMMERCIAL	2.303	248	252	170	391
			OUT OF STATE		156	147	189	435
44+0.296	BEG FH 2							
			ALL VEHICLES		1020	1020	1000	16401
		LINCOLN	COMMERCIAL	16.401	211	214	162	2656
			OUT OF STATE		132	125	180	2952
60+0.698	MANICKE JCT							
			ALL VEHICLES		840	840	950	3951
		LINCOLN	COMMERCIAL	4.159	173	176	153	640
			OUT OF STATE		109	103	171	711
64+0.847	END FH 2							
			ALL VEHICLES		920	835	900	13986
		LINCOLN	COMMERCIAL	15.541	190	175	145	2265
			OUT OF STATE		119	102	162	2517
80+0.387	LINCOLN CO LN FLATHEAD CO							
			ALL VEHICLES		1001	830	850	782
		FLATHEAD	COMMERCIAL	0.921	207	174	137	126
			OUT OF STATE		130	102	153	140
81+0.322	JCT FAS 556							
			ALL VEHICLES		1001	830	850	1912
		FLATHEAD	COMMERCIAL	2.250	207	174	137	309
			OUT OF STATE		130	102	153	344
83+0.559	ENT KOOTENAI NF BEG FH 3							
			ALL VEHICLES		1086	920	965	7151
		FLATHEAD	COMMERCIAL	7.411	224	193	156	1158
			OUT OF STATE		141	113	173	1287
90+0.965	END FH 3							
			ALL VEHICLES		1177	1080	1120	9449
		FLATHEAD	COMMERCIAL	8.437	243	226	181	1530
			OUT OF STATE		153	132	201	1700
99+0.410	MARION JCT							
			ALL VEHICLES		1722	1621	1758	35537
		FLATHEAD	COMMERCIAL	20.205	329	313	265	5370
			OUT OF STATE		201	181	286	5794
119+0.622	BEG 4LN ENT KALISPELL URBAN EXT-CL							

MILE POST	SECTION DESCRIPTION	COUNTY	TRAFFIC TYPE	SECTION LENGTH	*******ADT******* 79	80	81	VEH MILES
119+0.622	BEG 4LN ENT KALISPELL URBAN EXT-CL							
		FLATHEAD	ALL VEHICLES	0.575	6068	5993	7100	4082
120+0.185	JCT FAU 6701							
		FLATHEAD	ALL VEHICLES	0.374	12779	11150	12045	4504
120+0.559	JCT FAU 6721							
		FLATHEAD	ALL VEHICLES	0.344	14049	14920	13727	4722
120+0.903	JCT FAP 5							
		FLATHEAD	ALL VEHICLES	0.284	18452	19930	18335	5207
121+0.274	JCT FAU 6725							
		FLATHEAD	ALL VEHICLES	0.357	18200	19120	19735	7045
121+0.631	LV KALISPELL CL URBAN EXT							
			ALL VEHICLES		17967	17318	19709	27022
		FLATHEAD	COMMERCIAL	1.371	1167	865	985	1351
			OUT OF STATE		754	519	985	1351
122+0.843	JCT FAU 6711 URBAN EXT							
			ALL VEHICLES		7837	8820	11950	872
		FLATHEAD	COMMERCIAL	0.073	509	617	597	43
			OUT OF STATE		673	441	597	43
122+0.916	END 4LND							
			ALL VEHICLES		7837	8820	11950	3632
		FLATHEAD	COMMERCIAL	0.304	509	617	597	181
			OUT OF STATE		673	441	597	181
123+0.228	JCT FAS 317 LV KALISPELL URBAN EXT							
			ALL VEHICLES		5791	5900	7553	5861
		FLATHEAD	COMMERCIAL	0.776	596	413	377	293
			OUT OF STATE		498	295	377	293
124+0.010	JCT FAU 6712							
			ALL VEHICLES		4419	4364	3954	16855
		FLATHEAD	COMMERCIAL	4.262	401	305	336	1432
			OUT OF STATE		414	218	237	1011
128+0.337	JCT FAP 52							
			ALL VEHICLES		2968	2734	1819	18301
		FLATHEAD	COMMERCIAL	10.056	222	322	363	3660
			OUT OF STATE		308	309	327	3294
138+0.380	JCT FAP 38							

FAP 1

MILE POST	SECTION DESCRIPTION	COUNTY	TRAFFIC TYPE	SECTION LENGTH	*******ADT******* 79	80	81	VEH MILES
138+0.380	JCT FAP 38							
			ALL VEHICLES		3102	2613	2724	40525
		FLATHEAD	COMMERCIAL	14.875	232	196	326	4863
			OUT OF STATE		322	219	599	8915
153+0.269	JCT FAP 65 AT WEST GLACIER							
			ALL VEHICLES		902	889	1054	21908
		FLATHEAD	COMMERCIAL	20.774	87	132	97	2015
			OUT OF STATE		111	84	127	2650
174+0.047	BEG 4LN							
			ALL VEHICLES		680	680	950	720
		FLATHEAD	COMMERCIAL	0.758	74	101	87	66
			OUT OF STATE		91	64	114	87
174+0.805	END 4LN							
			ALL VEHICLES		680	680	950	5324
		FLATHEAD	COMMERCIAL	5.605	74	101	87	489
			OUT OF STATE		91	64	114	644
180+0.400	ENT GLACIER NP							
			ALL VEHICLES		680	680	950	3380
		FLATHEAD	COMMERCIAL	3.558	74	101	87	310
			OUT OF STATE		91	64	114	408
184+0.115	LV GLACIER NP							
			ALL VEHICLES		680	680	915	11845
		FLATHEAD	COMMERCIAL	12.946	74	101	84	1089
			OUT OF STATE		91	64	110	1433
197+0.816	FLATHEAD CO LN GLACIER CO							
			ALL VEHICLES		993	823	930	10512
		GLACIER	COMMERCIAL	11.294	108	122	85	967
			OUT OF STATE		133	78	112	1271
209+0.272	JCT PARK RD AT EAST GLACIER							
			ALL VEHICLES		1297	1320	1325	16587
		GLACIER	COMMERCIAL	12.519	141	196	121	1526
			OUT OF STATE		173	125	160	2007
221+0.791	JCT FAP 58							
			ALL VEHICLES		2632	2370	2900	261
		GLACIER	COMMERCIAL	0.090	286	222	188	16
			OUT OF STATE		352	215	388	34
221+0.881	ENT BROWNING CL							

MILE POST	SECTION DESCRIPTION	COUNTY	TRAFFIC TYPE	SECTION LENGTH	*******ADT******* 79	80	81	VEH MILES
221+0.881	ENT BROWNING CL							
		GLACIER	ALL VEHICLES	0.481	5508	5335	5481	2636
221+1.362	JCT FAS 464							
		GLACIER	ALL VEHICLES	0.238	4728	4205	4190	997
221+1.600	LV BROWNING CL							
		GLACIER	ALL VEHICLES		3821	3170	3080	194
			COMMERCIAL	0.063	592	297	200	12
			OUT OF STATE		362	288	412	26
221+1.663	END 4LN							
		GLACIER	ALL VEHICLES		2945	2545	2580	7572
			COMMERCIAL	2.935	456	239	167	492
			OUT OF STATE		279	231	345	1014
224+0.000	JCT FAP 3							
		GLACIER	ALL VEHICLES		1225	1144	1209	13980
			COMMERCIAL	11.554	189	177	169	1957
			OUT OF STATE		116	108	196	2264
235+0.435	JCT FAS 444							
		GLACIER	ALL VEHICLES		1162	1165	1246	22497
			COMMERCIAL	18.049	180	178	163	2947
			OUT OF STATE		110	108	208	3757
253+0.491	JCT FAS 358							
		GLACIER	ALL VEHICLES		2380	2350	2720	2809
			COMMERCIAL	1.033	368	359	356	368
			OUT OF STATE		226	218	454	460
254+0.524	ENT CUT BANK CL							
		GLACIER	ALL VEHICLES	0.054	2560	2680	3040	164
254+0.578	LV CUT BANK CL							
		GLACIER	ALL VEHICLES		3032	3340	3710	849
			COMMERCIAL	0.229	470	334	486	111
			OUT OF STATE		288	233	619	141
254+0.807	ENT CUT BANK CL END 3LN							
		GLACIER	ALL VEHICLES	0.281	4388	4392	4632	1301
255+0.134	JCT FAS 213							
		GLACIER	ALL VEHICLES	0.893	4820	4256	4812	4297
256+0.020	LV CUT BANK CL							

FAP 1

MILE POST	SECTION DESCRIPTION	COUNTY	TRAFFIC TYPE	SECTION LENGTH	*******ADT******* 79	80	81	VEH MILES
256+0.020	LV CUT BANK CL							
			ALL VEHICLES		1410	1522	1635	11133
		GLACIER	COMMERCIAL	6.809	215	237	214	1458
			OUT OF STATE		131	199	273	1859
262+0.815	GLACIER CO LN TOOLE CO							
			ALL VEHICLES		1238	1400	1322	19602
		TOOLE	COMMERCIAL	14.824	189	224	173	2567
			OUT OF STATE		115	184	220	3273
278+0.091	BEG 4LND							
			ALL VEHICLES		1382	1470	1360	500
		TOOLE	COMMERCIAL	0.368	211	236	178	65
			OUT OF STATE		128	194	227	83
278+0.459	JCT I 15 W SHELBY INT							
			ALL VEHICLES		3104	4170	3715	2934
		TOOLE	COMMERCIAL	0.790	599	542	482	381
			OUT OF STATE		276	417	371	293
279+0.228	ENT SHELBY CL END 4LN							
		TOOLE	ALL VEHICLES	0.209	3361	4265	4251	888
279+0.437	JCT FAP 67							
		TOOLE	ALL VEHICLES	0.673	3029	2702	2676	1801
280+0.100	LV SHELBY CL							
			ALL VEHICLES		1145	1314	1279	6152
		TOOLE	COMMERCIAL	4.807	221	333	240	1156
			OUT OF STATE		101	191	191	922
284+0.930	JCT FAS 417 TOOLE CO							
			ALL VEHICLES		802	879	808	14958
		TOOLE	COMMERCIAL	18.494	154	223	152	2812
			OUT OF STATE		71	128	121	2243
303+0.337	JCT FAS 343							
			ALL VEHICLES		769	700	700	2545
		TOOLE	COMMERCIAL	3.637	148	187	131	478
			OUT OF STATE		68	102	105	381
307+0.040	TOOLE CO LN LIBERTY CO							
			ALL VEHICLES		765	745	740	9457
		LIBERTY	COMMERCIAL	12.781	147	199	139	1778
			OUT OF STATE		68	109	111	1418
319+0.827	JCT FAS 409							

MILE POST	SECTION DESCRIPTION	COUNTY	TRAFFIC TYPE	SECTION LENGTH	*******ADT******* 79	80	81	VEH MILES
319+0.827	JCT FAS 409							
			ALL VEHICLES		810	900	1020	2007
		LIBERTY	COMMERCIAL	1.968	156	241	191	377
			OUT OF STATE		72	132	153	301
321+0.778	JCT FAS 223-ENT CHESTER CL							
		LIBERTY	ALL VEHICLES	0.872	1878	1883	1942	1693
322+0.620	LV CHESTER CL							
			ALL VEHICLES		1053	989	1139	10476
		LIBERTY	COMMERCIAL	9.190	203	227	202	1864
			OUT OF STATE		93	116	140	1288
331+0.864	JCT FAS 224							
			ALL VEHICLES		1083	950	1100	826
		LIBERTY	COMMERCIAL	0.751	209	218	195	147
			OUT OF STATE		96	112	135	101
332+0.615	LIBERTY CO LN HILL CO							
			ALL VEHICLES		1074	950	1100	9848
		HILL	COMMERCIAL	8.953	207	218	195	1752
			OUT OF STATE		95	112	135	1211
341+0.579	JCT FAS 432							
			ALL VEHICLES		1130	1090	1380	8474
		HILL	COMMERCIAL	6.141	212	250	245	1508
			OUT OF STATE		90	128	169	1042
347+0.718	ENT HINGHAM CL							
		HILL	ALL VEHICLES	0.501	1061	1097	1307	654
348+0.215	LV HINGHAM CL							
			ALL VEHICLES		1006	920	1210	6450
		HILL	COMMERCIAL	5.331	189	211	215	1148
			OUT OF STATE		80	108	148	793
353+0.576	JCT FAS 448 449							
			ALL VEHICLES		1260	1095	1373	35150
		HILL	COMMERCIAL	25.599	236	251	244	6256
			OUT OF STATE		100	129	168	4323
379+0.167	JCT FAP 10							
			ALL VEHICLES		5668	6010	5475	8300
		HILL	COMMERCIAL	1.516	634	691	438	664
			OUT OF STATE		221	240	323	489
380+0.679	ENT HAVRE URBAN EXT							

FAP 1

MILE POST	SECTION DESCRIPTION	COUNTY	TRAFFIC TYPE	SECTION LENGTH	*******ADT******* 79	80	81	VEH MILES
380+0.679	ENT HAVRE URBAN EXT							
			ALL VEHICLES		6149	6520	6570	4178
		HILL	COMMERCIAL	0.636	688	749	525	334
			OUT OF STATE		239	260	387	246
381+0.318	END CONN BEG 4 LN							
			ALL VEHICLES		7151	7645	7920	1465
		HILL	COMMERCIAL	0.185	800	879	633	117
			OUT OF STATE		278	305	467	86
381+0.503	ENT HAVRE CL							
		HILL	ALL VEHICLES	0.983	12960	13857	14098	13858
382+0.487	JCT FAU 5708							
		HILL	ALL VEHICLES	0.142	13728	15000	16100	2286
382+0.629	JCT FAU 5710							
		HILL	ALL VEHICLES	0.439	10761	11717	12504	5489
383+0.068	JCT FAU 5712 LV HAVRE CL							
			ALL VEHICLES		5939	6940	6410	4788
		HILL	COMMERCIAL	0.747	760	916	762	569
			OUT OF STATE		278	333	256	191
383+0.815	LV HAVRE URBAN EXT							
			ALL VEHICLES		2374	2876	2566	18486
		HILL	COMMERCIAL	7.204	382	379	305	2199
			OUT OF STATE		149	138	150	1085
391+0.007	HILL CO LN BLAINE CO							
			ALL VEHICLES		2628	2745	2900	36441
		BLAINE	COMMERCIAL	12.566	423	362	345	4336
			OUT OF STATE		165	131	176	2222
403+0.595	ENT CHINOOK CL							
		BLAINE	ALL VEHICLES	0.039	3034	3380	3400	132
403+0.634	JCT FAS 240							
		BLAINE	ALL VEHICLES	0.463	4841	4626	4840	2241
404+0.087	LV CHINOOK CL							
			ALL VEHICLES		4027	3950	4000	2056
		BLAINE	COMMERCIAL	0.514	648	481	476	244
			OUT OF STATE		253	177	508	261
404+0.601	JCT FAS 325							

MILE POST	SECTION DESCRIPTION	COUNTY	TRAFFIC TYPE	SECTION LENGTH	*******ADT******* 79	80	81	VEH MILES
404+0.601	JCT FAS 325							
			ALL VEHICLES		1708	1729	1914	37639
		BLAINE	COMMERCIAL	19.655	275	285	227	4479
			OUT OF STATE		107	112	243	4780
424+0.205	JCT APPROACH RD TO HARLEM							
			ALL VEHICLES		1870	1620	1770	785
		BLAINE	COMMERCIAL	0.444	301	267	210	93
			OUT OF STATE		117	105	224	99
424+0.649	ENT HARLEM CL							
		BLAINE	ALL VEHICLES	0.063	1870	1620	1770	111
424+0.712	LV HARLEM CL							
			ALL VEHICLES		2005	1968	2222	2231
		BLAINE	COMMERCIAL	1.004	322	324	264	265
			OUT OF STATE		126	127	282	283
425+0.718	JCT FAS 241							
			ALL VEHICLES		2142	2320	2680	5965
		BLAINE	COMMERCIAL	2.226	344	382	318	709
			OUT OF STATE		134	150	340	757
427+0.939	ENT FT BELKNAP IR							
			ALL VEHICLES		1890	1984	2239	1287
		BLAINE	COMMERCIAL	0.575	304	327	266	153
			OUT OF STATE		119	128	284	163
428+0.518	JCT FAP 66							
			ALL VEHICLES		1035	1095	1405	23782
		BLAINE	COMMERCIAL	16.927	200	213	178	3020
			OUT OF STATE		86	93	217	3686
446+0.310	BLAINE CO LN PHILLIPS CO							
			ALL VEHICLES		948	1025	1265	9358
		PHILLIPS	COMMERCIAL	7.398	184	199	160	1188
			OUT OF STATE		79	87	196	1450
453+0.691	ENT DODSON CL							
		PHILLIPS	ALL VEHICLES	0.212	1305	1190	1386	293
454+0.027	JCT FAS 204							
		PHILLIPS	ALL VEHICLES	0.419	1514	1355	1505	630
454+0.446	LV DODSON CL							

FAP 1

MILE POST	SECTION DESCRIPTION	COUNTY	TRAFFIC TYPE	SECTION LENGTH	*******ADT******* 79	80	81	VEH MILES
454+0.446	LV DODSON CL							
			ALL VEHICLES		1173	1145	1075	8530
		PHILLIPS	COMMERCIAL	7.935	227	223	136	1083
			OUT OF STATE		98	97	166	1322
462+0.359	JCT FAS 363							
			ALL VEHICLES		1283	1320	1170	10714
		PHILLIPS	COMMERCIAL	9.158	248	257	148	1360
			OUT OF STATE		107	112	181	1660
471+0.568	JCT FAS 242							
			ALL VEHICLES		2200	2000	2100	254
		PHILLIPS	COMMERCIAL	0.121	426	390	266	32
			OUT OF STATE		184	170	325	39
471+0.689	ENT MALTA CL							
		PHILLIPS	ALL VEHICLES	0.080	2301	2000	2302	184
471+0.769	JCT FAP 61							
		PHILLIPS	ALL VEHICLES	0.594	3549	3430	3546	2106
472+0.410	LV MALTA CL							
			ALL VEHICLES		1506	1476	1335	22984
		PHILLIPS	COMMERCIAL	17.214	226	221	229	3953
			OUT OF STATE		179	125	110	1907
489+0.617	JCT FAS 243							
			ALL VEHICLES		1232	1191	1110	10439
		PHILLIPS	COMMERCIAL	9.397	184	178	191	1795
			OUT OF STATE		146	101	92	866
499+0.130	ENT SACO CL							
		PHILLIPS	ALL VEHICLES	0.349	1442	1440	1370	478
499+0.479	JCT FAS 243							
		PHILLIPS	ALL VEHICLES	0.575	1578	1525	1527	878
499+1.054	LV SACO CL							
			ALL VEHICLES		1263	1200	1200	1818
		PHILLIPS	COMMERCIAL	1.515	189	180	206	312
			OUT OF STATE		150	102	99	150
501+0.410	PHILLIPS CO LN VALLEY CO							
			ALL VEHICLES		1114	1075	1177	13548
		VALLEY	COMMERCIAL	11.510	167	161	202	2330
			OUT OF STATE		132	91	97	1124
512+0.960	JCT FAS 537							

MILE POST	SECTION DESCRIPTION	COUNTY	TRAFFIC TYPE	SECTION LENGTH	*******ADT******* 79	80	81	VEH MILES
512+0.960	JCT FAS 537							
			ALL VEHICLES		1209	1267	1227	34053
		VALLEY	COMMERCIAL	27.740	182	191	217	6027
			OUT OF STATE		137	107	92	2554
540+0.683	BEG 4 LND							
			ALL VEHICLES		4482	4510	4315	1208
		VALLEY	COMMERCIAL	0.280	676	681	763	213
			OUT OF STATE		510	383	323	90
540+0.963	ENT GLASGOW CL							
		VALLEY	ALL VEHICLES	0.120	5662	5700	5600	672
541+0.083	LV GLASGOW CL							
			ALL VEHICLES		7145	7175	7125	2465
		VALLEY	COMMERCIAL	0.346	1078	1083	1261	436
			OUT OF STATE		814	384	534	184
541+0.429	ENT GLASGOW CL							
		VALLEY	ALL VEHICLES	0.289	9493	9502	9502	2746
541+0.718	JCT FAP 42							
		VALLEY	ALL VEHICLES	0.796	6590	6387	6535	5202
542+0.429	LV GLASGOW CL							
			ALL VEHICLES		3435	2934	2789	3866
		VALLEY	COMMERCIAL	1.386	518	302	493	684
			OUT OF STATE		360	96	209	289
543+0.809	JCT FAP 31							
			ALL VEHICLES		1940	1640	1730	15
		VALLEY	COMMERCIAL	0.009	292	216	197	1
			OUT OF STATE		203	73	129	1
543+0.818	END 4LND							
			ALL VEHICLES		1563	1579	1673	18990
		VALLEY	COMMERCIAL	11.351	236	208	190	2164
			OUT OF STATE		164	71	125	1424
555+0.152	ENT NASHUA CL							
		VALLEY	ALL VEHICLES	0.715	1372	1450	1550	1108
555+0.867	JCT FAP 17							
		VALLEY	ALL VEHICLES	0.032	1372	1410	1630	52
555+0.899	LV NASHUA CL							

FAP 1

MILE POST	SECTION DESCRIPTION	COUNTY	TRAFFIC TYPE	SECTION LENGTH	*******ADT******* 79	80	81	VEH MILES
555+0.899	LV NASHUA CL							
			ALL VEHICLES		1372	1400	1630	154
		VALLEY	COMMERCIAL	0.095	207	184	185	17
			OUT OF STATE		144	63	122	11
555+0.994	ENT NASHUA CL							
		VALLEY	ALL VEHICLES	0.142	1360	1390	1630	231
556+0.131	LV NASHUA CL							
			ALL VEHICLES		1348	1390	1630	2423
		VALLEY	COMMERCIAL	1.487	203	183	185	276
			OUT OF STATE		141	62	122	181
557+0.653	ENT FT PECK IR JCT FAS 438							
			ALL VEHICLES		1219	1176	1358	31833
		VALLEY	COMMERCIAL	23.439	184	155	154	3629
			OUT OF STATE		128	52	101	2387
581+0.089	VALLEY CO LN ROOSEVELT CO							
			ALL VEHICLES		1532	1545	1585	13084
		ROOSEVELT	COMMERCIAL	8.255	231	203	180	1491
			OUT OF STATE		160	69	118	981
589+0.327	JCT FAS 250							
			ALL VEHICLES		3060	2795	2940	3095
		ROOSEVELT	COMMERCIAL	1.053	462	368	335	352
			OUT OF STATE		321	125	220	232
590+0.383	ENT WOLF POINT CL BEG 4LND							
		ROOSEVELT	ALL VEHICLES	0.219	4183	3400	3490	764
590+0.602	JCT FAP 25							
		ROOSEVELT	ALL VEHICLES	0.811	6791	6425	6230	5052
591+0.423	LV WOLF POINT CL							
			ALL VEHICLES		5458	5350	5070	243
		ROOSEVELT	COMMERCIAL	0.048	824	738	674	32
			OUT OF STATE		573	358	253	12
591+0.471	END 4LND							
			ALL VEHICLES		2159	2382	2397	13786
		ROOSEVELT	COMMERCIAL	5.750	306	328	318	1833
			OUT OF STATE		194	159	119	689
597+0.243	JCT FAP 32							

MILE POST	SECTION DESCRIPTION	COUNTY	TRAFFIC TYPE	SECTION LENGTH	*******ADT******* 79	80	81	VEH MILES
597+0.243	JCT FAP 32							
			ALL VEHICLES		1743	1973	2184	31294
		ROOSEVELT	COMMERCIAL	14.326	240	313	290	4162
			OUT OF STATE		123	140	109	1564
611+0.551	ENT POPLAR CL							
		ROOSEVELT	ALL VEHICLES	0.375	5461	5604	6558	2459
611+0.926	LV POPLAR CL							
			ALL VEHICLES		4196	4114	4899	25618
		ROOSEVELT	COMMERCIAL	5.229	579	654	651	3407
			OUT OF STATE		297	292	367	1921
617+0.149	JCT FAS 251							
			ALL VEHICLES		1424	1430	1429	2848
		ROOSEVELT	COMMERCIAL	1.992	196	227	190	378
			OUT OF STATE		101	101	107	213
619+0.141	JCT FAS 480							
			ALL VEHICLES		1389	1450	1240	8002
		ROOSEVELT	COMMERCIAL	6.454	191	230	164	1064
			OUT OF STATE		98	102	93	600
625+0.593	JCT FAS 344							
			ALL VEHICLES		1389	1650	1650	19
		ROOSEVELT	COMMERCIAL	0.012	191	262	219	2
			OUT OF STATE		98	117	123	1
625+0.605	ENT BROCKTON CL							
		ROOSEVELT	ALL VEHICLES	0.531	1298	1330	1461	775
626+0.151	LV BROCKTON CL							
			ALL VEHICLES		1063	1030	1220	15901
		ROOSEVELT	COMMERCIAL	13.034	146	163	162	2114
			OUT OF STATE		75	73	91	1192
639+0.186	LV FT PECK IR							
			ALL VEHICLES		1046	994	1250	6298
		ROOSEVELT	COMMERCIAL	5.036	144	158	166	837
			OUT OF STATE		74	70	93	472
644+0.245	ENT CULBERTSON CL							
		ROOSEVELT	ALL VEHICLES	0.305	1602	1867	2016	615
644+0.550	JCT FAP 62							

FAP 1

MILE POST	SECTION DESCRIPTION	COUNTY	TRAFFIC TYPE	SECTION LENGTH	*******ADT******* 79	80	81	VEH MILES
644+0.550	JCT FAP 62							
		ROOSEVELT	ALL VEHICLES	0.069	2750	3870	3900	269
644+0.619	JCT FAP 22							
		ROOSEVELT	ALL VEHICLES	0.389	2075	2727	2840	1104
644+1.008	LV CULBERTSON CL							
			ALL VEHICLES		1095	1055	1662	23116
		ROOSEVELT	COMMERCIAL	13.904	151	186	355	4947
			OUT OF STATE		77	122	182	2542
658+0.907	JCT FAS 327							
			ALL VEHICLES		1028	1020	1620	570
		ROOSEVELT	COMMERCIAL	0.350	141	180	360	126
			OUT OF STATE		72	118	172	60
659+0.262	JCT FAS 405							
			ALL VEHICLES		904	1020	1745	13782
		ROOSEVELT	COMMERCIAL	7.898	124	180	285	3045
			OUT OF STATE		64	118	184	1460
667+0.149	MONTANA-NORTH DAKOTA STATE LINE							

FAP 2

0+0.000	W MILES CITY INT JCT I 94							
			ALL VEHICLES		904	1300	1250	1135
		CUSTER	COMMERCIAL	0.908	181	261	215	195
			OUT OF STATE		65	94	136	123
0+0.908	ENT MILES CITY URBAN EXT							
			ALL VEHICLES		2187	1870	1820	2406
		CUSTER	COMMERCIAL	1.322	439	375	313	413
			OUT OF STATE		159	136	198	262
2+0.230	ENT MILES CITY CL							
		CUSTER	ALL VEHICLES	0.371	4810	4124	4410	1636
2+0.601	JCT FAU 8002							

FAP 2

MILE POST	SECTION DESCRIPTION	COUNTY	TRAFFIC TYPE	SECTION LENGTH	*******ADT******* 79	80	81	VEH MILES
2+0.601	JCT FAU 8002							
		CUSTER	ALL VEHICLES	0.155	7830	7850	8300	1286
2+0.756	JCT FAP 18							
		CUSTER	ALL VEHICLES	0.305	10423	11800	11850	3614
3+0.061	JCT FAU 8004							
		CUSTER	ALL VEHICLES	0.133	11379	11190	10950	1456
3+0.194	JCT FAP 23							
		CUSTER	ALL VEHICLES	0.313	5273	5280	5200	1627
3+0.507	JCT FAU 8001							
		CUSTER	ALL VEHICLES	0.238	5812	5920	5200	1237
3+0.745	LV MILES CITY CL ENT URB EXT							
			ALL VEHICLES		4618	4805	4235	3294
		CUSTER	COMMERCIAL	0.778	928	965	728	566
			OUT OF STATE		337	350	461	359
4+0.523	JCT FAU 8008							
			ALL VEHICLES		2491	2555	2415	722
		CUSTER	COMMERCIAL	0.299	500	513	415	124
			OUT OF STATE		181	186	263	78
4+0.822	LV URBAN EXT							
			ALL VEHICLES		1559	1420	1560	2382
		CUSTER	COMMERCIAL	1.527	313	285	268	409
			OUT OF STATE		113	103	170	259
6+0.197	BAKER INT JCT I 94							
			ALL VEHICLES		643	624	649	7885
		CUSTER	COMMERCIAL	12.131	129	125	109	1332
			OUT OF STATE		46	45	82	1001
18+0.295	JCT FAS 333							
			ALL VEHICLES		471	486	424	14018
		CUSTER	COMMERCIAL	33.061	100	103	71	2369
			OUT OF STATE		40	41	53	1780
51+0.731	CUSTER CO LN FALLON CO							
			ALL VEHICLES		396	459	410	2484
		FALLON	COMMERCIAL	6.060	84	97	69	419
			OUT OF STATE		33	39	52	315
57+0.778	JCT FAS 320							

FAP 2

MILE POST	SECTION DESCRIPTION	COUNTY	TRAFFIC TYPE	SECTION LENGTH	*******ADT******* 79	80	81	VEH MILES
57+0.778	JCT FAS 320							
			ALL VEHICLES		392	545	485	5997
		FALLON	COMMERCIAL	12.356	83	116	82	1013
			OUT OF STATE		33	46	61	761
70+0.138	ENT PLEVNA CL							
		FALLON	ALL VEHICLES	0.355	408	550	595	211
70+0.493	JCT FAS 494							
		FALLON	ALL VEHICLES	0.402	703	845	980	393
70+0.895	LV PLEVNA CL							
			ALL VEHICLES		778	823	903	10593
		FALLON	COMMERCIAL	11.726	165	175	152	1790
			OUT OF STATE		66	70	114	1345
82+0.616	ENT BAKER CL							
		FALLON	ALL VEHICLES	0.439	4183	4050	3595	1578
83+0.054	JCT FAP 27							
		FALLON	ALL VEHICLES	0.930	2661	2563	2449	2277
84+0.000	LV BAKER CL							
			ALL VEHICLES		782	723	853	9815
		FALLON	COMMERCIAL	11.501	166	189	144	1658
			OUT OF STATE		81	122	94	1088
95+0.494	MONTANA-NORTH DAKOTA STATE LINE							

FAP 3

0+0.000	VAUGHN INT JCT I 15							
			ALL VEHICLES		3797	3349	3500	27772
		CASCADE	COMMERCIAL	7.935	455	529	553	4388
			OUT OF STATE		182	133	140	1110
8+0.408	JCT FAP 24							
			ALL VEHICLES		886	922	951	10710
		CASCADE	COMMERCIAL	11.259	106	123	83	942
			OUT OF STATE		42	30	38	428
19+0.633	JCT FAS 565							

MILE POST	SECTION DESCRIPTION	COUNTY	TRAFFIC TYPE	SECTION LENGTH	*******ADT******* 79	80	81	VEH MILES
19+0.633	JCT FAS 565							
		CASCADE	ALL VEHICLES		1058	1030	1080	599
			COMMERCIAL	0.555	126	138	95	52
			OUT OF STATE		50	33	43	23
20+0.191	CASCADE CO LN TETON CO							
		TETON	ALL VEHICLES		1058	1030	1080	480
			COMMERCIAL	0.445	126	138	95	42
			OUT OF STATE		50	33	43	19
20+0.636	JCT FAS 431							
		TETON	ALL VEHICLES		1485	1560	1590	4124
			COMMERCIAL	2.594	178	209	139	362
			OUT OF STATE		71	51	63	164
23+0.245	ENT FAIRFIELD CL							
		TETON	ALL VEHICLES	0.157	1794	1882	1947	305
23+0.402	JCT FAS 408							
		TETON	ALL VEHICLES	0.557	1247	1294	1298	723
23+0.959	LV FAIRFIELD CL							
		TETON	ALL VEHICLES		754	826	936	15282
			COMMERCIAL	16.319	90	131	82	1344
			OUT OF STATE		165	166	139	2269
40+0.483	ENT CHOTEAU CL							
		TETON	ALL VEHICLES	0.611	1521	1620	1744	1065
41+0.094	BEG 4LN							
		TETON	ALL VEHICLES	0.120	2750	2750	3130	375
41+0.214	JCT FAP 9							
		TETON	ALL VEHICLES	0.028	4450	4450	5070	141
41+0.242	END 4LN							
		TETON	ALL VEHICLES	0.070	4450	4450	5070	354
41+0.312	JCT FAS 221							
		TETON	ALL VEHICLES	0.640	2958	2896	3338	2136
41+0.952	LV CHOTEAU CL							
		TETON	ALL VEHICLES		734	627	831	17085
			COMMERCIAL	20.551	88	102	73	1503
			OUT OF STATE		160	126	166	3417
62+0.595	JCT FAS 219							

FAP 3

MILE POST	SECTION DESCRIPTION	COUNTY	TRAFFIC TYPE	SECTION LENGTH	*******ADT******* 79	80	81	VEH MILES
62+0.595	JCT FAS 219							
			ALL VEHICLES		374	250	500	2815
		TETON	COMMERCIAL	5.630	44	40	44	247
			OUT OF STATE		81	50	100	563
68+0.264	TETON CO LN PONDERA CO							
			ALL VEHICLES		472	285	570	3990
		PONDERA	COMMERCIAL	7.000	56	46	50	351
			OUT OF STATE		103	57	114	798
75+0.303	JCT FAS 534							
			ALL VEHICLES		442	389	509	4589
		PONDERA	COMMERCIAL	9.000	53	63	44	403
			OUT OF STATE		96	78	101	917
84+0.363	JCT FAP 44							
			ALL VEHICLES		707	510	690	3355
		PONDERA	COMMERCIAL	4.863	78	63	55	271
			OUT OF STATE		109	68	155	754
89+0.220	PONDERA CO LN GLACIER CO							
			ALL VEHICLES		714	575	710	15015
		GLACIER	COMMERCIAL	21.149	79	71	57	1216
			OUT OF STATE		110	77	159	3378
110+0.633	JCT FAP 1							

FAP 4

0+0.000	WYO LN NEAR FRANNIE WYO							
			ALL VEHICLES		1047	1245	1166	28863
		CARBON	COMMERCIAL	24.749	210	250	241	5974
			OUT OF STATE		210	250	296	7331
24+0.737	JCT FAP 72							
			ALL VEHICLES		2701	2825	2790	2622
		CARBON	COMMERCIAL	0.940	467	488	477	448
			OUT OF STATE		480	502	675	634
25+0.676	ENT BRIDGER CL BEG 4LN							

MILE POST	SECTION DESCRIPTION	COUNTY	TRAFFIC TYPE	SECTION LENGTH	*******ADT******* 79	80	81	VEH MILES
25+0.676	ENT BRIDGER CL BEG 4LN							
		CARBON	ALL VEHICLES	0.539	3032	3466	3362	1812
26+0.215	END 4LN							
		CARBON	ALL VEHICLES	0.070	2519	3465	3275	229
26+0.285	LV BRIDGER CL							
			ALL VEHICLES		1969	2090	2050	13146
		CARBON	COMMERCIAL	6.413	340	321	350	2248
			OUT OF STATE		350	395	496	3181
32+0.773	ENT FROMBERG CL							
		CARBON	ALL VEHICLES	0.429	2230	2310	2183	936
33+0.199	LV FROMBERG CL							
			ALL VEHICLES		2096	2326	2263	21545
		CARBON	COMMERCIAL	9.517	362	358	387	3684
			OUT OF STATE		373	439	547	5214
42+0.765	JCT FAP 28							
			ALL VEHICLES		4220	4065	4025	32678
		CARBON	COMMERCIAL	8.119	730	483	483	3921
			OUT OF STATE		751	626	684	5555
50+0.814	CARBON CO LN YELLOWSTONE CO							
			ALL VEHICLES		4587	4930	4115	14073
		YELLOWSTONE	COMMERCIAL	3.420	793	586	493	1688
			OUT OF STATE		816	759	699	2392
54+0.307	LAUREL INT JCT I 90							
			ALL VEHICLES		7750	6890	7030	766
		YELLOWSTONE	COMMERCIAL	0.109	1340	819	843	91
			OUT OF STATE		1379	1061	1195	130
54+0.416	ENT LAUREL CL							
		YELLOWSTONE	ALL VEHICLES	0.367	7750	6890	7030	2580
54+0.783	JCT FAS 532							
		YELLOWSTONE	ALL VEHICLES	0.525	5846	4405	4325	2270
55+0.309	LV LAUREL CL							
			ALL VEHICLES		3464	2775	3110	8984
		YELLOWSTONE	COMMERCIAL	2.889	599	330	531	1536
			OUT OF STATE		616	427	311	898
58+0.198	MOSSMAIN INT JCT I 90							

FAP 5

MILE POST	SECTION DESCRIPTION	COUNTY	TRAFFIC TYPE	SECTION LENGTH	*******ADT******* 79	80	81	VEH MILES
0+0.000	DESMET INT JCT I 90 FAS 474							
			ALL VEHICLES		4023	3830	4220	28560
		MISSOULA	COMMERCIAL	6.768	599	781	738	4998
			OUT OF STATE		229	413	451	3056
7+0.113	ENT FLATHEAD IR							
			ALL VEHICLES		4008	3725	4005	31927
		MISSOULA	COMMERCIAL	7.972	597	759	700	5587
			OUT OF STATE		228	402	428	3416
15+0.054	MISSOULA CO LN LAKE CO							
			ALL VEHICLES		4002	3720	4070	6479
		LAKE	COMMERCIAL	1.592	596	758	712	1133
			OUT OF STATE		228	401	435	693
16+0.645	JCT FAS 559							
			ALL VEHICLES		4200	3802	3975	43143
		LAKE	COMMERCIAL	10.853	625	775	695	7550
			OUT OF STATE		239	410	425	4616
27+0.503	JCT FAP 6							
			ALL VEHICLES		3643	3395	3820	19535
		LAKE	COMMERCIAL	5.114	542	692	630	3223
			OUT OF STATE		207	366	439	2246
32+0.613	ENT ST IGNATIUS CL							
		LAKE	ALL VEHICLES	0.148	3784	3495	3480	515
32+0.761	LV ST IGNATIUS CL							
			ALL VEHICLES		3165	3206	4084	37918
		LAKE	COMMERCIAL	9.284	471	654	673	6256
			OUT OF STATE		180	346	469	4360
42+0.064	JCT FAS 212							
			ALL VEHICLES		5544	4710	4805	19167
		LAKE	COMMERCIAL	3.989	826	960	792	3162
			OUT OF STATE		316	508	552	2204
46+0.048	ENT RONAN CL							
		LAKE	ALL VEHICLES	1.036	7523	7972	7757	8036
47+0.118	JCT FAS 211							
		LAKE	ALL VEHICLES	0.254	6784	6420	6890	1750
47+0.372	LV RONAN CL							

MILE POST	SECTION DESCRIPTION	COUNTY	TRAFFIC TYPE	SECTION LENGTH	*******ADT******* 79	80	81	VEH MILES
47+0.372	LV RONAN CL							
		LAKE	ALL VEHICLES		5299	4876	5516	63562
			COMMERCIAL	11.523	789	555	910	10487
			OUT OF STATE		302	292	634	7309
59+0.004	JCT FAP 52							
		LAKE	ALL VEHICLES		8859	8370	8500	2813
			COMMERCIAL	0.331	1319	954	1402	464
			OUT OF STATE		504	418	977	323
59+0.335	ENT POLSON CL							
		LAKE	ALL VEHICLES	1.580	9015	8392	8637	13646
60+0.927	JCT FAS 354							
		LAKE	ALL VEHICLES	0.086	4259	4080	4510	387
61+0.013	LV POLSON CL							
		LAKE	ALL VEHICLES		2004	1770	1925	31657
			COMMERCIAL	16.444	298	201	140	2310
			OUT OF STATE		150	88	173	2849
77+0.587	JCT FAP 36							
		LAKE	ALL VEHICLES		1638	1550	1600	8500
			COMMERCIAL	5.313	244	176	116	620
			OUT OF STATE		122	77	144	765
82+0.871	JCT FAS 352							
		LAKE	ALL VEHICLES		1638	1235	1440	15295
			COMMERCIAL	10.622	244	140	105	1116
			OUT OF STATE		122	61	129	1376
93+0.536	LAKE CO LN FLATHEAD CO							
		FLATHEAD	ALL VEHICLES		2300	1897	2224	23871
			COMMERCIAL	10.729	342	216	162	1742
			OUT OF STATE		172	94	200	2148
104+0.255	JCT FAP 82							
		FLATHEAD	ALL VEHICLES		6234	5882	6443	34417
			COMMERCIAL	5.341	928	529	496	2650
			OUT OF STATE		394	294	496	2650
109+0.612	JCT FAS 317 ENT URBAN EXT							
		FLATHEAD	ALL VEHICLES		7076	7810	8200	7166
			COMMERCIAL	0.874	1054	702	631	551
			OUT OF STATE		403	390	631	551
110+0.473	JCT FAU 6724							

MILE POST	SECTION DESCRIPTION	COUNTY	TRAFFIC TYPE	SECTION LENGTH	*******ADT******* 79	80	81	VEH MILES
110+0.473	JCT FAU 6724							
			ALL VEHICLES		7378	8760	8250	4059
		FLATHEAD	COMMERCIAL	0.492	1099	788	635	312
			OUT OF STATE		420	438	635	312
110+0.965	ENT KALISPELL CL							
		FLATHEAD	ALL VEHICLES	0.540	9939	10820	12475	6736
111+0.511	JCT FAU 6730							
		FLATHEAD	ALL VEHICLES	0.232	12000	11830	15130	3510
111+0.743	BEG 4LND							
		FLATHEAD	ALL VEHICLES	0.393	11500	11080	14045	5519
112+0.154	JCT FAU 6716							
		FLATHEAD	ALL VEHICLES	0.284	15500	15385	16360	4646
112+0.438	JCT FAU 6714							
		FLATHEAD	ALL VEHICLES	0.249	19500	19390	18190	4529
112+0.687	JCT FAP 1 BEG 4LND							
		FLATHEAD	ALL VEHICLES	0.220	9950	9470	10500	2310
112+0.907	JCT FAU 6713							
		FLATHEAD	ALL VEHICLES	0.951	8298	8035	8925	8487
114+0.124	LV KALISPELL CL							
			ALL VEHICLES		7020	7165	8050	1537
		FLATHEAD	COMMERCIAL	0.191	540	551	499	95
			OUT OF STATE		112	114	354	67
114+0.315	JCT FAU 6701							
			ALL VEHICLES		5846	6258	7531	4119
		FLATHEAD	COMMERCIAL	0.547	450	481	466	255
			OUT OF STATE		93	100	331	181
114+0.862	JCT FAU 6704 LV URBAN EXT							
			ALL VEHICLES		5710	6110	6489	6788
		FLATHEAD	COMMERCIAL	1.046	439	470	402	420
			OUT OF STATE		91	97	285	298
115+0.906	JCT FAS 548							
			ALL VEHICLES		4784	5007	4785	45641
		FLATHEAD	COMMERCIAL	9.538	368	385	296	2829
			OUT OF STATE		76	80	210	2008
125+0.445	JCT FAP 38							

MILE POST	SECTION DESCRIPTION	COUNTY	TRAFFIC TYPE	SECTION LENGTH	*******ADT******* 79	80	81	VEH MILES
125+0.445	JCT FAP 38							
		FLATHEAD	ALL VEHICLES		8182	7005	8105	12060
			COMMERCIAL	1.488	630	476	510	759
			OUT OF STATE		130	245	372	554
126+0.948	ENT WHITEFISH CL							
		FLATHEAD	ALL VEHICLES	0.804	7699	7028	7441	5982
127+0.767	JCT FAS 487							
		FLATHEAD	ALL VEHICLES	0.719	4839	5150	5610	4033
128+0.492	LV WHITEFISH CL							
		FLATHEAD	ALL VEHICLES		3079	3277	3599	14146
			COMMERCIAL	3.930	545	527	503	1980
			OUT OF STATE		206	216	323	1273
132+0.407	JCT FAS 424							
		FLATHEAD	ALL VEHICLES		1092	961	1134	27779
			COMMERCIAL	24.496	193	198	158	3889
			OUT OF STATE		73	65	102	2500
156+0.922	ENT KOOTENAI NF LINCOLN CO LN							
		LINCOLN	ALL VEHICLES		1061	1076	1160	24418
			COMMERCIAL	21.034	187	221	162	3418
			OUT OF STATE		71	73	104	2197
178+0.089	ENT EUREKA CL							
		LINCOLN	ALL VEHICLES	1.558	2462	2684	2770	4316
179+0.692	LV EUREKA CL							
		LINCOLN	ALL VEHICLES		2093	2653	2854	3910
			COMMERCIAL	1.370	288	366	399	547
			OUT OF STATE		167	212	256	351
180+0.908	JCT FAP 33							
		LINCOLN	ALL VEHICLES		507	415	515	3371
			COMMERCIAL	6.546	106	57	107	704
			OUT OF STATE		58	33	87	569
187+0.440	MONTANA CANADIAN LINE ROOSVILLE BC							

FAP 6

MILE POST	SECTION DESCRIPTION	COUNTY	TRAFFIC TYPE	SECTION LENGTH	*******ADT******* 79	80	81	VEH MILES
0+0.000	IDAHO LN BEG FH 6 KANIKSU NF							
			ALL VEHICLES		688	621	604	6287
		SANDERS	COMMERCIAL	10.408	114	124	112	1175
			OUT OF STATE		80	74	97	1018
10+0.404	JCT FAP 56							
			ALL VEHICLES		800	854	871	33678
		SANDERS	COMMERCIAL	38.666	140	170	167	6466
			OUT OF STATE		80	102	104	4041
49+0.087	JCT FAS 471							
			ALL VEHICLES		2609	2440	2710	3750
		SANDERS	COMMERCIAL	1.384	456	488	520	720
			OUT OF STATE		260	292	325	450
50+0.498	ENT THOMPSON FALLS CL							
		SANDERS	ALL VEHICLES	1.052	3095	2905	3086	3246
51+0.570	LV THOMPSON FALLS CL							
			ALL VEHICLES		1589	1507	1535	7005
		SANDERS	COMMERCIAL	4.563	278	238	264	1204
			OUT OF STATE		158	88	142	651
56+0.095	JCT FAS 556							
			ALL VEHICLES		1102	933	1096	13825
		SANDERS	COMMERCIAL	12.613	192	156	188	2377
			OUT OF STATE		110	62	101	1285
68+0.701	END FH 6							
			ALL VEHICLES		1583	1340	1510	10616
		SANDERS	COMMERCIAL	7.031	277	225	259	1826
			OUT OF STATE		158	89	140	987
75+0.707	ENT PLAINS CL							
		SANDERS	ALL VEHICLES	0.557	3731	2907	3301	1838
76+0.261	LV PLAINS CL							
			ALL VEHICLES		2345	1850	2150	817
		SANDERS	COMMERCIAL	0.380	410	310	369	140
			OUT OF STATE		234	123	199	75
76+0.641	JCT FAP 36							
			ALL VEHICLES		1163	1200	1314	11010
		SANDERS	COMMERCIAL	8.373	203	228	226	1893
			OUT OF STATE		116	120	122	1023
85+0.033	JCT FAP 35							

FAP 6

MILE POST	SECTION DESCRIPTION	COUNTY	TRAFFIC TYPE	SECTION LENGTH	*******ADT******* 79	80	81	VEH MILES
85+0.033	JCT FAP 35							
			ALL VEHICLES		684	700	700	2651
		SANDERS	COMMERCIAL	3.788	119	163	120	456
			OUT OF STATE		68	70	65	246
88+0.869	ENT FLATHEAD IR							
			ALL VEHICLES		662	660	684	4684
		SANDERS	COMMERCIAL	6.839	115	154	117	805
			OUT OF STATE		66	66	63	435
95+0.934	JCT FAS 382							
			ALL VEHICLES		928	820	835	11251
		SANDERS	COMMERCIAL	13.475	162	191	143	1935
			OUT OF STATE		92	82	77	1046
109+0.424	JCT FAS 212							
			ALL VEHICLES		1052	1124	1099	6368
		SANDERS	COMMERCIAL	5.793	165	263	189	1095
			OUT OF STATE		69	112	102	592
115+0.193	SANDERS CO LN LAKE CO							
			ALL VEHICLES		1223	1200	1180	1104
		LAKE	COMMERCIAL	0.936	177	280	202	189
			OUT OF STATE		50	120	109	102
116+0.203	JCT FAP 5							

FAP 7

0+0.000	IDAHO LN BITTERROOT NF FH 19							
			ALL VEHICLES		869	530	880	92
		RAVALLI	COMMERCIAL	0.105	152	106	113	11
			OUT OF STATE		111	79	134	14
0+0.105	JCT FAP 46							
			ALL VEHICLES		871	540	890	11497
		RAVALLI	COMMERCIAL	12.919	153	108	114	1483
			OUT OF STATE		111	81	136	1759
13+0.018	JCT CO RD							

FAP 7

MILE POST	SECTION DESCRIPTION	COUNTY	TRAFFIC TYPE	SECTION LENGTH	*******ADT******* 79	80	81	VEH MILES
13+0.018	JCT CO RD							
			ALL VEHICLES		910	795	1085	4931
		RAVALLI	COMMERCIAL	4.545	160	159	139	636
			OUT OF STATE		116	110	166	754
17+0.565	LV BITTEROOT NF							
			ALL VEHICLES		1038	920	1220	7312
		RAVALLI	COMMERCIAL	5.994	182	184	157	943
			OUT OF STATE		132	138	186	1118
23+0.549	END FH 19							
			ALL VEHICLES		1122	985	1225	3591
		RAVALLI	COMMERCIAL	2.932	197	197	158	463
			OUT OF STATE		143	147	187	549
26+0.490	JCT FAS 473							
			ALL VEHICLES		2125	2017	2175	8700
		RAVALLI	COMMERCIAL	4.000	374	355	271	1087
			OUT OF STATE		272	258	276	1104
30+0.484	ENT DARBY CL							
		RAVALLI	ALL VEHICLES	0.808	2818	3244	3336	2695
31+0.292	LV DARBY CL							
			ALL VEHICLES		2292	2199	2404	28705
		RAVALLI	COMMERCIAL	11.938	403	387	300	3588
			OUT OF STATE		293	281	305	3645
43+0.178	JCT FAS 531 & JCT CO RD							
			ALL VEHICLES		2669	2410	3220	4350
		RAVALLI	COMMERCIAL	1.351	469	424	402	543
			OUT OF STATE		341	308	408	552
44+0.578	JCT SKALKAHO RD							
			ALL VEHICLES		4229	3740	4715	9420
		RAVALLI	COMMERCIAL	1.998	744	658	589	1177
			OUT OF STATE		541	478	598	1196
46+0.581	ENT HAMILTON CL							
		RAVALLI	ALL VEHICLES	0.741	8377	8320	8588	6364
47+0.307	JCT FAS 269 531							
		RAVALLI	ALL VEHICLES	0.682	6837	6729	7416	5058
48+0.006	LV HAMILTON CL							

MILE POST	SECTION DESCRIPTION	COUNTY	TRAFFIC TYPE	SECTION LENGTH	*******ADT******* 79	80	81	VEH MILES
48+0.006	LV HAMILTON CL							
			ALL VEHICLES		5131	4774	5614	22263
		RAVALLI	COMMERCIAL	3.965	903	673	348	1380
			OUT OF STATE		656	381	713	2827
51+0.984	JCT FAS 373							
			ALL VEHICLES		4121	3349	3970	36249
		RAVALLI	COMMERCIAL	9.129	725	472	246	2247
			OUT OF STATE		527	267	504	4603
61+0.113	JCT FAS 370							
			ALL VEHICLES		3596	3150	3540	19958
		RAVALLI	COMMERCIAL	5.638	632	444	219	1237
			OUT OF STATE		460	252	449	2534
66+0.762	JCT FAS 269							
			ALL VEHICLES		4230	3905	3920	29207
		RAVALLI	COMMERCIAL	7.451	744	550	243	1810
			OUT OF STATE		541	312	497	3709
74+0.249	BEG 4LN							
			ALL VEHICLES		4380	4235	3990	1971
		RAVALLI	COMMERCIAL	0.494	771	597	247	122
			OUT OF STATE		560	338	506	250
74+0.743	JCT FAS 203							
			ALL VEHICLES		6369	5975	5950	458
		RAVALLI	COMMERCIAL	0.077	1121	842	368	28
			OUT OF STATE		815	478	493	38
74+0.820	END 4LN							
			ALL VEHICLES		6987	6240	6170	12654
		RAVALLI	COMMERCIAL	2.051	1229	879	382	784
			OUT OF STATE		894	499	512	1050
76+0.872	RAVALLI CO LN MISSOULA CO							
			ALL VEHICLES		6987	6240	6170	40333
		MISSOULA	COMMERCIAL	6.537	1229	879	382	2500
			OUT OF STATE		894	499	512	3347
83+0.246	BEG 4LN U							
			ALL VEHICLES		7787	6673	7106	1009
		MISSOULA	COMMERCIAL	0.142	908	819	440	62
			OUT OF STATE		711	426	589	83
83+0.388	JCT FAP 93 FH 11							

FAP 7

MILE POST	SECTION DESCRIPTION	COUNTY	TRAFFIC TYPE	SECTION LENGTH	*******ADT******* 79	80	81	VEH MILES
83+0.388	JCT FAP 93 FH 11							
			ALL VEHICLES		10174	8820	9760	65938
		MISSOULA	COMMERCIAL	6.756	824	943	800	5406
			OUT OF STATE		651	441	439	2967
90+0.152	ENT MISSOULA URBAN EXT							
			ALL VEHICLES		12748	11024	11673	5545
		MISSOULA	COMMERCIAL	0.475	1032	808	957	454
			OUT OF STATE		815	551	525	249
90+0.627	JCT FAU 8122 ENT MISSOULA CL							
		MISSOULA	ALL VEHICLES	0.290	14890	13000	13420	3891
90+0.917	JCT FAU 8103							
		MISSOULA	ALL VEHICLES	1.342	18972	17837	17204	23087
92+0.512	JCT FAU 8120							
		MISSOULA	ALL VEHICLES	0.320	20984	21700	20540	6572
92+0.832	JCT FAU 8107							
		MISSOULA	ALL VEHICLES	1.057	13801	14999	16666	17616
93+0.878	JCT FAU 8117							
		MISSOULA	ALL VEHICLES	0.136	20988	22000	23270	3164
94+0.110	JCT FAU 8113 BEG COUPLET							
		MISSOULA	ALL VEHICLES	1.140	9659	10000	11200	12768
95+0.250	END COUPLET							
		MISSOULA	ALL VEHICLES	0.267	13374	14613	14559	3887
95+0.517	JCT FAP 71							

FAP 8

0+0.000	JCT FAP 88 NEAR GARRISON							
			ALL VEHICLES		1345	1255	1481	19105
		POWELL	COMMERCIAL	12.893	177	239	283	3649
			OUT OF STATE		111	85	163	2101
13+0.008	JCT FAP 41 AT AVON							

MILE POST	SECTION DESCRIPTION	COUNTY	TRAFFIC TYPE	SECTION LENGTH	*******ADT******* 79	80	81	VEH MILES
13+0.008	JCT FAP 41 AT AVON							
			ALL VEHICLES		1471	1457	1501	15319
		POWELL	COMMERCIAL	10.200	194	271	279	2849
			OUT OF STATE		122	93	165	1685
23+0.219	BEG 4LN BEG FH 28							
			ALL VEHICLES		1580	1300	1600	6942
		POWELL	COMMERCIAL	4.339	208	241	297	1291
			OUT OF STATE		131	83	176	763
27+0.627	POWELL CO LN LEWIS & CLARK CO							
			ALL VEHICLES		1626	1500	1780	11917
		LEWIS AND CLARK	COMMERCIAL	6.695	214	279	331	2216
			OUT OF STATE		134	96	195	1310
34+0.677	END CONN END FH 28							
			ALL VEHICLES		2272	2680	2760	14222
		LEWIS AND CLARK	COMMERCIAL	5.153	299	498	431	2223
			OUT OF STATE		188	171	250	1289
39+0.654	ENT HELENA URBAN EXT							
			ALL VEHICLES		2873	3660	3560	3827
		LEWIS AND CLARK	COMMERCIAL	1.075	379	680	498	535
			OUT OF STATE		238	234	284	306
40+0.691	JCT FAU 5801							
			ALL VEHICLES		6082	6564	6662	8567
		LEWIS AND CLARK	COMMERCIAL	1.286	484	663	557	716
			OUT OF STATE		504	420	532	685
41+0.429	ENT HELENA CL							
		LEWIS AND CLARK	ALL VEHICLES	0.372	12191	11469	11434	4253
41+0.801	JCT FAU 5810 HENDERSON ST							
		LEWIS AND CLARK	ALL VEHICLES	0.742	18188	16097	15871	11776
43+0.057	JCT FAU 5805							
		LEWIS AND CLARK	ALL VEHICLES	0.446	17130	15130	16020	7144
43+0.503	JCT FAU 5807							
		LEWIS AND CLARK	ALL VEHICLES	0.526	12662	11630	10910	5738
44+0.029	JCT FAU 5806							
		LEWIS AND CLARK	ALL VEHICLES	0.408	18158	17800	18120	7392
44+0.437	JCT W BOUND LEG OF COUPLET							

FAP 8

MILE POST	SECTION DESCRIPTION	COUNTY	TRAFFIC TYPE	SECTION LENGTH	*******ADT******* 79	80	81	VEH MILES
44+0.437	JCT W BOUND LEG OF COUPLET							
		LEWIS AND CLARK	ALL VEHICLES	0.160	18158	17800	18120	2899
44+0.597	JCT FAU 5811 5812 BEG COUPLET							
		LEWIS AND CLARK	ALL VEHICLES	0.626	21385	20869	20258	12682
44+1.223	JCT FAU 5813							
		LEWIS AND CLARK	ALL VEHICLES	0.096	21183	21080	20150	1934
45+0.048	JCT FAU 5808							
		LEWIS AND CLARK	ALL VEHICLES	0.883	17168	18020	18290	16150
45+0.931	END COUPLET							
		LEWIS AND CLARK	ALL VEHICLES	0.209	14445	15410	15535	3246
45+1.140	LV HELENA CL							
			ALL VEHICLES		11722	12800	12780	485
		LEWIS AND CLARK	COMMERCIAL	0.038	586	640	639	24
			OUT OF STATE		972	640	1022	38
45+1.178	JCT I 15 CAPITOL INT							
			ALL VEHICLES		11722	12800	12780	7501
		LEWIS AND CLARK	COMMERCIAL	0.587	586	640	639	375
			OUT OF STATE		972	640	1022	600
46+0.085	JCT FAU 5806 & 5816							
			ALL VEHICLES		10767	9380	8980	3466
		LEWIS AND CLARK	COMMERCIAL	0.386	538	469	449	173
			OUT OF STATE		893	469	718	277
46+0.471	LV HELENA URBAN EXT							
			ALL VEHICLES		9116	8390	8860	18402
		LEWIS AND CLARK	COMMERCIAL	2.077	455	419	443	920
			OUT OF STATE		756	419	708	1472
48+0.536	ENT EAST HELENA CL							
		LEWIS AND CLARK	ALL VEHICLES	1.031	6222	6200	7405	7634
49+0.577	LV EAST HELENA CL							
			ALL VEHICLES		4978	5000	6070	1505
		LEWIS AND CLARK	COMMERCIAL	0.248	248	250	303	75
			OUT OF STATE		413	325	485	120
49+0.825	JCT FAS 518							
			ALL VEHICLES		3046	3200	3180	829
		LEWIS AND CLARK	COMMERCIAL	0.261	402	480	289	75
			OUT OF STATE		252	208	333	87
50+0.085	END TRANS BEG 2LN							

MILE POST	SECTION DESCRIPTION	COUNTY	TRAFFIC TYPE	SECTION LENGTH	*******ADT******* 79	80	81	VEH MILES
50+0.085	END TRANS BEG 2LN							
			ALL VEHICLES		2889	2840	2990	13233
		LEWIS AND CLARK	COMMERCIAL	4.426	381	426	272	1204
			OUT OF STATE		239	184	313	1380
54+0.482	LEWIS & CLARK CO LN JEFFERSON CO							
			ALL VEHICLES		2733	2480	2800	3407
		JEFFERSON	COMMERCIAL	1.217	360	372	254	310
			OUT OF STATE		226	161	294	357
55+0.698	JCT FAS 284							
			ALL VEHICLES		2154	1975	2425	722
		JEFFERSON	COMMERCIAL	0.298	284	296	227	67
			OUT OF STATE		178	128	261	78
55+0.996	JEFFERSON CO LN BROADWATER CO							
			ALL VEHICLES		2230	1921	2359	49500
		BROADWATER	COMMERCIAL	20.981	294	288	221	4653
			OUT OF STATE		185	124	254	5346
76+0.981	ENT TOWNSEND CL							
		BROADWATER	ALL VEHICLES	0.558	4227	3662	4186	2336
77+0.531	JCT FAP 14							
		BROADWATER	ALL VEHICLES	0.550	2724	2577	2924	1608
78+0.114	LV TOWNSEND CL							
			ALL VEHICLES		1985	1824	2209	22937
		BROADWATER	COMMERCIAL	10.370	262	284	220	2293
			OUT OF STATE		164	91	110	1146
88+0.458	JCT FAS 285							
			ALL VEHICLES		1478	1400	1860	17656
		BROADWATER	COMMERCIAL	9.493	195	214	186	1765
			OUT OF STATE		122	74	98	935
97+0.934	JCT FAS 437							
			ALL VEHICLES		1478	1300	1860	18611
		BROADWATER	COMMERCIAL	10.006	195	198	186	1861
			OUT OF STATE		122	68	98	986
107+0.894	W THREE FORKS INT JCT I 90							
			ALL VEHICLES		618	500	690	884
		BROADWATER	COMMERCIAL	1.282	81	76	69	88
			OUT OF STATE		51	26	36	46
109+0.175	JCT FAP 13							

FAP 9

MILE POST	SECTION DESCRIPTION	COUNTY	TRAFFIC TYPE	SECTION LENGTH	*******ADT******* 79	80	81	VEH MILES
0+0.000	AUGUSTA INT JCT I 15							
			ALL VEHICLES		231	190	290	5919
		LEWIS AND CLARK	COMMERCIAL	20.411	39	32	25	526
			OUT OF STATE		36	29	73	1503
20+0.149	JCT FAP 24							
			ALL VEHICLES		317	267	320	5869
		LEWIS AND CLARK	COMMERCIAL	18.292	53	45	42	768
			OUT OF STATE		41	34	66	1209
38+0.552	JCT FAS 434 AUGUSTA NOT INC							
			ALL VEHICLES		470	518	627	2870
		LEWIS AND CLARK	COMMERCIAL	4.577	79	92	74	341
			OUT OF STATE		61	53	111	508
43+0.146	LEWIS & CLARK CO LN TETCN CO							
			ALL VEHICLES		413	450	464	1323
		TETON	COMMERCIAL	2.847	71	80	55	157
			OUT OF STATE		47	46	82	234
46+0.001	JCT FAS 408							
			ALL VEHICLES		372	409	497	8959
		TETON	COMMERCIAL	17.994	68	75	59	1066
			OUT OF STATE		43	47	97	1756
64+0.040	ENT CHOTEAU CL							
		TETON	ALL VEHICLES	0.745	1216	1242	1379	1028
64+0.785	JCT FAP 3							

FAP 10

0+0.000	JCT FAP 60							
		CASCADE	ALL VEHICLES	1.678	13773	12355	11750	19716
0+1.678	JCT FAU 5210							
		CASCADE	ALL VEHICLES	1.653	11310	10720	10445	17265
1+0.673	END COUPLET BEG 4LN 15TH ST							

MILE POST	SECTION DESCRIPTION	COUNTY	TRAFFIC TYPE	SECTION LENGTH	*******ADT******* 79	80	81	VEH MILES
1+0.673	END COUPLET BEG 4LN 15TH ST							
		CASCADE	ALL VEHICLES	0.076	11310	10142	9890	751
1+0.749	JCT FAU 5205							
		CASCADE	ALL VEHICLES	0.028	13130	12000	11590	324
1+0.777	LV GREAT FALLS CL							
			ALL VEHICLES		13130	12000	11590	2457
		CASCADE	COMMERCIAL	0.212	656	600	579	122
			OUT OF STATE		709	648	544	115
1+0.989	JCT FAU 5204							
			ALL VEHICLES		4983	4385	4385	1644
		CASCADE	COMMERCIAL	0.375	249	219	300	112
			OUT OF STATE		334	297	206	77
2+0.364	JCT FAU 5202							
			ALL VEHICLES		2848	2600	2780	1398
		CASCADE	COMMERCIAL	0.503	757	260	300	151
			OUT OF STATE		284	140	130	65
3+0.276	JCT FAU 5211							
			ALL VEHICLES		4019	4020	4220	519
		CASCADE	COMMERCIAL	0.123	1069	402	455	56
			OUT OF STATE		401	217	198	24
3+0.399	JCT FAU 5213							
			ALL VEHICLES		2649	2200	2500	337
		CASCADE	COMMERCIAL	0.135	704	585	325	43
			OUT OF STATE		143	132	142	19
3+0.534	LV GREAT FALLS URBAN EXT							
			ALL VEHICLES		2196	1965	2210	27826
		CASCADE	COMMERCIAL	12.591	584	522	287	3617
			OUT OF STATE		118	117	125	1586
16+0.224	CASCADE CO LN CHOUTEAU CO							
			ALL VEHICLES		1744	1730	1920	20474
		CHOUTEAU	COMMERCIAL	10.664	463	460	249	2651
			OUT OF STATE		94	103	109	1167
26+0.856	JCT FAS 564 AT CARTER							
			ALL VEHICLES		1978	1740	2060	25311
		CHOUTEAU	COMMERCIAL	12.287	526	462	267	3290
			OUT OF STATE		106	104	117	1442
39+0.119	JCT FAS 386							

FAP 10

MILE POST	SECTION DESCRIPTION	COUNTY	TRAFFIC TYPE	SECTION LENGTH	*******ADT******* 79	80	81	VEH MILES
39+0.119	JCT FAS 386							
			ALL VEHICLES		1019	1000	1060	1674
		CHOUTEAU	COMMERCIAL	1.580	271	266	256	405
			OUT OF STATE		55	60	87	139
40+0.641	JCT FAS 223 & FAP 80							
			ALL VEHICLES		1112	980	930	2336
		CHOUTEAU	COMMERCIAL	2.512	252	260	193	485
			OUT OF STATE		66	58	90	226
43+0.153	JCT FAS 387							
			ALL VEHICLES		1318	1217	1215	43577
		CHOUTEAU	COMMERCIAL	35.861	299	323	252	9064
			OUT OF STATE		79	73	117	4227
79+0.290	JCT FAS 236 432							
			ALL VEHICLES		1850	2050	2200	154
		CHOUTEAU	COMMERCIAL	0.070	419	545	457	32
			OUT OF STATE		111	123	213	14
79+0.360	ENT BIG SANDY CL							
		CHOUTEAU	ALL VEHICLES	0.642	1852	1902	2012	1291
80+0.000	LV BIG SANDY CL							
			ALL VEHICLES		1278	1290	1285	12062
		CHOUTEAU	COMMERCIAL	9.387	290	292	267	2508
			OUT OF STATE		76	77	71	675
89+0.417	CHOUTEAU CO LN HILL CO							
			ALL VEHICLES		1070	1260	1250	1095
		HILL	COMMERCIAL	0.876	242	286	260	227
			OUT OF STATE		64	75	70	61
90+0.294	JCT FAS 448 ENT ROCKY BOY IR							
			ALL VEHICLES		1117	1285	1245	10025
		HILL	COMMERCIAL	8.053	253	291	258	2085
			OUT OF STATE		67	77	69	561
98+0.368	LV ROCKY BOY IR							
			ALL VEHICLES		1677	1724	1725	19275
		HILL	COMMERCIAL	11.171	380	391	358	4009
			OUT OF STATE		100	103	96	1079
109+0.571	JCT FORMER US 87							

FAP 10

MILE POST	SECTION DESCRIPTION	COUNTY	TRAFFIC TYPE	SECTION LENGTH	*******ADT******* 79	80	81	VEH MILES
109+0.571	JCT FORMER US 87							
			ALL VEHICLES		2037	2020	1830	3286
		HILL	COMMERCIAL	1.796	462	458	380	683
			OUT OF STATE		122	121	102	184
111+0.368	JCT FAP 1 WEST OF HAVRE							

FAP 11

0+0.000	YLWST PARK BDRY GALLATIN NF FH 43							
			ALL VEHICLES		1493	1730	1750	1377
		PARK	COMMERCIAL	0.787	141	164	89	70
			OUT OF STATE		244	283	385	302
0+0.787	LV GARDINER NOT INC							
			ALL VEHICLES		819	847	906	14318
		PARK	COMMERCIAL	15.798	77	80	46	730
			OUT OF STATE		134	139	199	3150
16+0.633	END FH 43							
			ALL VEHICLES		865	780	930	2886
		PARK	COMMERCIAL	3.104	82	74	47	147
			OUT OF STATE		141	127	204	635
19+0.731	JCT FAS 540							
			ALL VEHICLES		1186	920	950	10664
		PARK	COMMERCIAL	11.226	112	87	48	543
			OUT OF STATE		194	150	209	2346
30+0.977	JCT COUNTY RD							
			ALL VEHICLES		1436	1393	1483	28025
		PARK	COMMERCIAL	18.885	136	132	75	1429
			OUT OF STATE		235	228	326	6165
49+0.902	JCT FAS 540							
			ALL VEHICLES		2778	2525	2780	5254
		PARK	COMMERCIAL	1.890	233	212	133	252
			OUT OF STATE		358	325	453	856
51+0.812	URBAN EXT							

MILE POST	SECTION DESCRIPTION	COUNTY	TRAFFIC TYPE	SECTION LENGTH	*******ADT******* 79	80	81	VEH MILES
51+0.812	URBAN EXT							
			ALL VEHICLES		3948	3715	3590	3959
		PARK	COMMERCIAL	1.103	331	312	172	190
			OUT OF STATE		509	479	585	645
52+0.915	BEG 4LND							
			ALL VEHICLES		4837	4580	4250	578
		PARK	COMMERCIAL	0.136	406	384	204	27
			OUT OF STATE		623	590	692	94
53+0.068	S LIVINGSTON INT JCT I 90							
			ALL VEHICLES		7599	7000	7420	1291
		PARK	COMMERCIAL	0.174	638	588	356	61
			OUT OF STATE		980	903	1209	210
53+0.242	END 4LND							
			ALL VEHICLES		8112	7900	8095	4168
		PARK	COMMERCIAL	0.515	681	663	388	200
			OUT OF STATE		1046	1019	1319	679
53+0.757	ENT LIVINGSTON CL							
		PARK	ALL VEHICLES	1.652	7587	7473	7309	12075
55+0.366	LV LIVINGSTON CL URBAN EXT							
			ALL VEHICLES		3775	3540	3395	1724
		PARK	COMMERCIAL	0.508	317	297	162	82
			OUT OF STATE		486	456	553	281
55+0.874	LV URBAN EXT							
			ALL VEHICLES		2815	2390	2280	2282
		PARK	COMMERCIAL	1.001	236	200	109	109
			OUT OF STATE		363	308	371	372
56+0.875	JCT FAS 295							
			ALL VEHICLES		2014	1800	1930	2078
		PARK	COMMERCIAL	1.077	169	151	92	99
			OUT OF STATE		259	232	314	338
57+0.950	E LIVINGSTON INT JCT I 90							

FAP 12

MILE POST	SECTION DESCRIPTION	COUNTY	TRAFFIC TYPE	SECTION LENGTH	*******ADT******* 79	80	81	VEH MILES
0+0.000	IDAHO LN TARGHEE PASS BEG FH 46							
			ALL VEHICLES		1529	1567	1702	14679
		GALLATIN	COMMERCIAL	8.620	321	313	340	2935
			OUT OF STATE		458	627	681	5871
8+0.618	ENT W YELLOWSTONE CL LV GALLATIN NF							
		GALLATIN	ALL VEHICLES	0.673	2597	2714	2966	1996
9+0.385	JCT FAP 50 END FH 46							

FAP 13

0+0.000	IDAHO LN FH 60 MADISON CO							
			ALL VEHICLES		173	170	250	2141
		MADISON	COMMERCIAL	8.564	24	17	17	149
			OUT OF STATE		54	53	80	687
8+0.630	JCT FAP 87 END FH 60							
			ALL VEHICLES		340	350	490	10799
		MADISON	COMMERCIAL	22.040	34	35	16	367
			OUT OF STATE		129	133	194	4287
30+0.792	JCT FAS 357							
			ALL VEHICLES		871	715	882	15824
		MADISON	COMMERCIAL	17.930	88	71	30	538
			OUT OF STATE		331	272	350	6282
48+0.642	ENT ENNIS CL							
		MADISON	ALL VEHICLES	0.551	3650	3469	3837	2114
49+0.180	JCT FAP 29							
		MADISON	ALL VEHICLES	0.067	1297	1355	1500	100
49+0.247	LV ENNIS CL							
			ALL VEHICLES		874	902	1023	16518
		MADISON	COMMERCIAL	16.142	88	112	127	2064
			OUT OF STATE		112	116	132	2130
65+0.316	JCT FAP 84							

FAP 13

MILE POST	SECTION DESCRIPTION	COUNTY	TRAFFIC TYPE	SECTION LENGTH	*******ADT******* 79	80	81	VEH MILES
65+0.316	JCT FAP 84							
			ALL VEHICLES		446	470	590	6007
		MADISON	COMMERCIAL	10.183	45	64	80	823
			OUT OF STATE		57	71	90	919
75+0.504	JCT FAS 283							
			ALL VEHICLES		558	480	600	946
		MADISON	COMMERCIAL	1.577	56	65	82	129
			OUT OF STATE		72	73	91	144
77+0.081	JCT FAS 359							
			ALL VEHICLES		385	320	360	1328
		MADISON	COMMERCIAL	3.691	38	43	49	182
			OUT OF STATE		49	48	55	203
80+0.773	MADISON CO LN GALLATIN CO							
			ALL VEHICLES		393	315	395	898
		GALLATIN	COMMERCIAL	2.274	39	43	54	123
			OUT OF STATE		50	48	60	137
83+0.044	GALLATIN CO LN JEFFERSON CO							
			ALL VEHICLES		402	310	430	390
		JEFFERSON	COMMERCIAL	0.908	40	42	58	53
			OUT OF STATE		51	47	65	59
83+0.952	JCT I 90 SAPPINGTON							
			ALL VEHICLES		492	360	460	2425
		JEFFERSON	COMMERCIAL	5.273	49	49	63	332
			OUT OF STATE		63	55	70	371
88+0.763	JEFFERSON CO LN BROADWATER CO							
			ALL VEHICLES		535	380	490	2226
		BROADWATER	COMMERCIAL	4.543	54	52	67	304
			OUT OF STATE		69	58	74	340
93+0.363	JCT FAP 8							
			ALL VEHICLES		764	700	875	288
		BROADWATER	COMMERCIAL	0.330	77	95	119	39
			OUT OF STATE		98	107	133	44
93+0.693	BROADWATER CO LN GALLATIN CO							
			ALL VEHICLES		827	730	800	1770
		GALLATIN	COMMERCIAL	2.213	83	100	109	242
			OUT OF STATE		106	111	122	270
95+0.730	ENT THREE FORKS CL							

FAP 13

MILE POST	SECTION DESCRIPTION	COUNTY	TRAFFIC TYPE	SECTION LENGTH	*******ADT******* 79	80	81	VEH MILES
95+0.730	ENT THREE FORKS CL							
		GALLATIN	ALL VEHICLES	0.361	1583	1567	1702	614
96+0.091	JCT FAS 287							
		GALLATIN	ALL VEHICLES	0.463	2639	2530	2815	1303
96+0.554	LV THREE FORKS CL							
			ALL VEHICLES		2009	1670	1750	1351
		GALLATIN	COMMERCIAL	0.772	202	183	192	148
			OUT OF STATE		387	167	175	135
97+0.332	THREE FORKS INT JCT I 90 FAS 205							

FAP 14

0+0.000	JCT FAP 8 IN TOWNSEND							
		BROADWATER	ALL VEHICLES	0.886	3279	2838	3523	3121
0+0.886	LV TOWNSEND CL							
			ALL VEHICLES		1166	1470	1740	2634
		BROADWATER	COMMERCIAL	1.514	241	255	302	458
			OUT OF STATE		74	127	151	229
2+0.399	JCT FAS 284							
			ALL VEHICLES		500	470	680	7607
		BROADWATER	COMMERCIAL	11.187	103	81	118	1323
			OUT OF STATE		32	40	59	661
13+0.545	BEG FH 31							
			ALL VEHICLES		486	410	580	82
		BROADWATER	COMMERCIAL	0.142	100	71	100	14
			OUT OF STATE		31	35	50	7
13+0.687	ENT HELENA NF							
			ALL VEHICLES		465	410	580	5394
		BROADWATER	COMMERCIAL	9.301	96	71	100	938
			OUT OF STATE		29	35	50	469
23+0.061	LV HELENA NF END FH 31							

FAP 14

MILE POST	SECTION DESCRIPTION	COUNTY	TRAFFIC TYPE	SECTION LENGTH	*******ADT******* 79	80	81	VEH MILES
23+0.061	LV HELENA NF END FH 31							
			ALL VEHICLES		445	405	510	233
		BROADWATER	COMMERCIAL	0.458	92	70	88	40
			OUT OF STATE		28	35	44	20
23+0.519	BROADWATER CO LN MEAGHER CO							
			ALL VEHICLES		423	389	440	4390
		MEAGHER	COMMERCIAL	9.978	87	67	76	763
			OUT OF STATE		27	33	38	381
33+0.493	JCT FAP 59							
			ALL VEHICLES		769	776	782	6404
		MEAGHER	COMMERCIAL	8.182	159	135	128	1050
			OUT OF STATE		49	73	112	922
41+0.678	ENT WHITE SULPHUR SPRINGS CL							
		MEAGHER	ALL VEHICLES	0.469	2324	2360	2379	1115
42+0.183	JCT FAS 360							
		MEAGHER	ALL VEHICLES	0.525	3351	3350	3341	1754
42+0.708	LV WHITE SULPHUR SPRINGS CL							
			ALL VEHICLES		824	750	750	1812
		MEAGHER	COMMERCIAL	2.417	170	155	123	297
			OUT OF STATE		52	65	108	261
45+0.138	JCT FAP 60							
			ALL VEHICLES		299	326	297	9239
		MEAGHER	COMMERCIAL	31.013	65	67	46	1432
			OUT OF STATE		20	28	37	1173
76+0.035	JCT FAS 294							
			ALL VEHICLES		398	390	340	398
		MEAGHER	COMMERCIAL	1.171	87	80	52	61
			OUT OF STATE		26	33	43	50
77+0.214	MEAGHER CO LN WHEATLAND CO							
			ALL VEHICLES		398	390	340	3680
		WHEATLAND	COMMERCIAL	10.825	87	80	52	570
			OUT OF STATE		26	33	43	467
88+0.034	JCT CO RD TO TWO DOT							
			ALL VEHICLES		564	575	600	6778
		WHEATLAND	COMMERCIAL	11.297	124	119	93	1050
			OUT OF STATE		37	50	76	860
99+0.338	ENT HARLOWTON CL							

MILE POST	SECTION DESCRIPTION	COUNTY	TRAFFIC TYPE	SECTION LENGTH	*******ADT******* 79	80	81	VEH MILES
99+0.338	ENT HARLOWTON CL							
		WHEATLAND	ALL VEHICLES	0.112	1128	1098	1118	125
99+0.450	JCT FAP 45							
		WHEATLAND	ALL VEHICLES	0.886	2354	2510	2546	2256
100+0.394	LV HARLOWTON CL							
			ALL VEHICLES		1585	1649	1630	821
		WHEATLAND	COMMERCIAL	0.504	215	224	203	102
			OUT OF STATE		95	98	158	79
100+0.898	JCT FAP 63							
			ALL VEHICLES		993	1003	1148	17506
		WHEATLAND	COMMERCIAL	15.249	201	226	238	3641
			OUT OF STATE		41	68	109	1663
116+0.152	JCT FAS 297							
			ALL VEHICLES		888	940	925	5931
		WHEATLAND	COMMERCIAL	6.412	180	212	192	1233
			OUT OF STATE		37	63	87	563
122+0.568	WHEATLAND CO LN GOLDEN VALLEY CO							
			ALL VEHICLES		906	1070	915	6327
		GOLDEN VALLEY	COMMERCIAL	6.915	184	241	190	1316
			OUT OF STATE		38	72	86	601
129+0.506	ENT RYEGATE CL							
		GOLDEN VALLEY	ALL VEHICLES	0.313	1216	1360	1170	366
129+0.819	JCT FAS 238 300							
		GOLDEN VALLEY	ALL VEHICLES	0.688	986	1130	1175	808
130+0.503	LV RYEGATE CL							
			ALL VEHICLES		835	987	930	14484
		GOLDEN VALLEY	COMMERCIAL	15.560	169	225	193	3012
			OUT OF STATE		35	69	88	1376
146+0.071	JCT FAP 53							
			ALL VEHICLES		320	285	360	2027
		GOLDEN VALLEY	COMMERCIAL	5.631	65	61	70	399
			OUT OF STATE		13	17	14	83
151+0.679	GOLDEN VALLEY CO LN MUSSELSHELL CO							
			ALL VEHICLES		456	384	360	5695
		MUSSELSHELL	COMMERCIAL	15.820	92	83	70	1122
			OUT OF STATE		19	23	14	233
167+0.532	JCT FAP 16							

FAP 14

MILE POST	SECTION DESCRIPTION	COUNTY	TRAFFIC TYPE	SECTION LENGTH	*******ADT******* 79	80	81	VEH MILES
167+0.532	JCT FAP 16							
			ALL VEHICLES		2551	2810	2300	2228
		MUSSELSHELL	COMMERCIAL	0.969	457	421	262	254
			OUT OF STATE		102	106	151	147
168+0.500	ENT ROUNDUP CL							
		MUSSELSHELL	ALL VEHICLES	0.952	4582	4769	4563	4344
169+0.452	JCT FAP 61							
		MUSSELSHELL	ALL VEHICLES	0.710	967	1005	904	642
170+0.161	LV ROUNDUP CL							
			ALL VEHICLES		558	572	540	11843
		MUSSELSHELL	COMMERCIAL	21.931	83	137	138	3043
			OUT OF STATE		21	24	16	367
192+0.108	JCT FAS 310							
			ALL VEHICLES		521	495	440	5100
		MUSSELSHELL	COMMERCIAL	11.592	78	119	113	1310
			OUT OF STATE		19	21	13	158
203+0.707	ENT MELSTONE CL							
		MUSSELSHELL	ALL VEHICLES	1.454	542	559	544	791
205+0.177	LV MELSTONE CL							
			ALL VEHICLES		485	520	490	338
		MUSSELSHELL	COMMERCIAL	0.690	108	125	125	86
			OUT OF STATE		8	22	15	10
205+0.867	JCT FAS 500							
			ALL VEHICLES		341	380	340	442
		MUSSELSHELL	COMMERCIAL	1.301	76	97	106	138
			OUT OF STATE		8	17	12	16
207+0.150	MUSSELSHELL CO LN ROSEBUD CO							
			ALL VEHICLES		294	330	280	3810
		ROSEBUD	COMMERCIAL	13.609	65	84	87	1192
			OUT OF STATE		7	14	10	144
220+0.728	SUMATRA NOT INC							
			ALL VEHICLES		274	260	240	2169
		ROSEBUD	COMMERCIAL	9.038	61	66	75	678
			OUT OF STATE		6	11	9	82
229+0.784	INGOMAR NOT INC							

MILE POST	SECTION DESCRIPTION	COUNTY	TRAFFIC TYPE	SECTION LENGTH	*******ADT******* 79	80	81	VEH MILES
229+0.784	INGOMAR NOT INC							
		ROSEBUD	ALL VEHICLES	22.589	249	230	232	5253
			COMMERCIAL		55	59	72	1644
			OUT OF STATE		6	10	8	199
252+0.337	VANANDA NOT INC							
		ROSEBUD	ALL VEHICLES	18.128	369	352	305	5535
			COMMERCIAL		82	90	95	1732
			OUT OF STATE		9	15	11	210
270+0.503	ENT FORSYTH CL							
		ROSEBUD	ALL VEHICLES	0.316	1128	1415	1540	486
270+0.819	LV FORSYTH CL							
		ROSEBUD	ALL VEHICLES	0.003	1286	2030	2070	6
			COMMERCIAL		286	521	647	1
			OUT OF STATE		32	91	78	
270+0.822	JCT FAP 14 SPUR							
		ROSEBUD	ALL VEHICLES	0.064	1601	2030	2070	132
			COMMERCIAL		357	521	647	41
			OUT OF STATE		40	91	78	5
270+0.886	JCT W FORSYTH INT							
		FORSYTH SPUR						
270+0.888	JCT FAP 14							
		ROSEBUD	ALL VEHICLES	0.332	1797	1940	1860	617
			COMMERCIAL		400	388	582	193
			OUT OF STATE		44	87	70	23
271+0.217	ENT FORSYTH CL							
		ROSEBUD	ALL VEHICLES	1.281	2175	2374	2401	3076
272+0.501	JCT E FORSYTH INT							

MILE POST	SECTION DESCRIPTION	COUNTY	TRAFFIC TYPE	SECTION LENGTH	*******ADT******* 79	80	81	VEH MILES
0+0.000	LOCKWOOD INT JCT I 90 URBAN EXT							
			ALL VEHICLES		15474	14600	15100	19116
		YELLOWSTONE	COMMERCIAL	1.266	618	730	604	764
			OUT OF STATE		572	584	1117	1414
1+0.255	JCT FAU 1020							
			ALL VEHICLES		23566	21790	21635	4802
		YELLOWSTONE	COMMERCIAL	0.222	942	1089	865	192
			OUT OF STATE		871	871	1600	355
1+0.477	JCT FAU 1018 E LEG COUPLET							
			ALL VEHICLES		29545	29290	29320	3401
		YELLOWSTONE	COMMERCIAL	0.116	1181	1464	1172	136
			OUT OF STATE		1093	1171	2169	251
1+0.593	JCT FAU 1018 W LEG COUPLET							
			ALL VEHICLES		31200	31750	33460	12112
		YELLOWSTONE	COMMERCIAL	0.362	1248	1587	1338	484
			OUT OF STATE		1154	1270	2476	896
1+0.955	JCT FAU 1014							
			ALL VEHICLES		25330	24554	26453	44864
		YELLOWSTONE	COMMERCIAL	1.696	1013	1227	1058	1794
			OUT OF STATE		927	982	1957	3319
3+0.659	JCT FAU 1012							
			ALL VEHICLES		7385	7798	8848	9591
		YELLOWSTONE	COMMERCIAL	1.084	295	389	353	383
			OUT OF STATE		273	311	654	709
4+0.649	LV URBAN EXT BEG CONN							
			ALL VEHICLES		1243	1534	1494	30244
		YELLOWSTONE	COMMERCIAL	20.241	49	76	59	1209
			OUT OF STATE		45	61	110	2238
25+0.140	YELLOWSTONE CO LN MUSSELSHELL CO							
			ALL VEHICLES		1185	1421	1245	26170
		MUSSELSHELL	COMMERCIAL	21.009	47	71	49	1046
			OUT OF STATE		43	56	92	1936
46+0.202	KLEIN NOT INC							
			ALL VEHICLES		2019	2100	1965	3611
		MUSSELSHELL	COMMERCIAL	1.838	205	105	171	315
			OUT OF STATE		74	84	145	267
48+0.022	JCT FAP 14 W OF ROUNDUP							

FAP 17

MILE POST	SECTION DESCRIPTION	COUNTY	TRAFFIC TYPE	SECTION LENGTH	*******ADT******* 79	80	81	VEH MILES
0+0.000	JCT FAP 42 AT FORT PECK							
			ALL VEHICLES		538	393	432	1984
		VALLEY	COMMERCIAL	4.591	38	28	22	101
			OUT OF STATE		17	12	15	71
4+0.496	LV CM RUSSELL NATL GAME REFUGE							
			ALL VEHICLES		369	295	345	2600
		VALLEY	COMMERCIAL	7.538	26	21	17	132
			OUT OF STATE		11	9	12	93
12+0.023	ENT NASHUA CL							
		VALLEY	ALL VEHICLES	1.007	886	830	892	899
13+0.030	JCT FAP 1 IN NASHUA							

FAP 18

0+0.000	JCT FAP 2 IN MILES CITY							
		CUSTER	ALL VEHICLES	0.075	6403	6500	5950	446
0+0.075	JCT FAU 8003							
		CUSTER	ALL VEHICLES	0.264	6259	6260	4960	1309
0+0.339	JCT FAU 8001							
		CUSTER	ALL VEHICLES	0.642	4698	4395	3022	1940
1+0.000	LV MILES CITY CL & URBAN EXT							
			ALL VEHICLES		387	408	466	8910
		CUSTER	COMMERCIAL	19.095	55	48	57	1095
			OUT OF STATE		23	11	8	169
20+0.059	CUSTER CO LN ROSEBUD CO							
			ALL VEHICLES		240	249	240	3562
		ROSEBUD	COMMERCIAL	14.845	34	29	29	438
			OUT OF STATE		14	6	4	67
34+0.903	JCT FAS 462							
			ALL VEHICLES		212	220	330	1050
		ROSEBUD	COMMERCIAL	3.183	30	26	40	129
			OUT OF STATE		12	6	6	19
38+0.093	ROSEBUD CO LN GARFIELD CO							

FAP 18

MILE POST	SECTION DESCRIPTION	COUNTY	TRAFFIC TYPE	SECTION LENGTH	*******ADT******* 79	80	81	VEH MILES
38+0.093	ROSEBUD CO LN GARFIELD CO							
			ALL VEHICLES		256	207	240	10734
		GARFIELD	COMMERCIAL	44.700	36	24	29	1320
			OUT OF STATE		15	5	4	203
83+0.045	JCT FAP 57 SO OF JORDAN							

FAP 19

0+0.000	ANACONDA INT JCT I 90							
			ALL VEHICLES		2074	1870	2100	6066
		DEER LODGE	COMMERCIAL	2.889	178	100	113	327
			OUT OF STATE		103	26	29	84
2+0.896	JCT FAS 441							
			ALL VEHICLES		3227	3670	3130	4723
		DEER LODGE	COMMERCIAL	1.509	277	198	169	255
			OUT OF STATE		161	51	43	66
4+0.396	JCT FAS 274							
			ALL VEHICLES		3350	4350	3800	4411
		DEER LODGE	COMMERCIAL	1.161	288	234	205	238
			OUT OF STATE		167	60	53	61
5+0.559	JCT FAP 47							
			ALL VEHICLES		5110	4980	4420	6364
		DEER LODGE	COMMERCIAL	1.440	439	249	221	318
			OUT OF STATE		255	59	53	76
7+0.000	URBAN EXT							
			ALL VEHICLES		5110	4980	4420	455
		DEER LODGE	COMMERCIAL	0.103	439	249	221	22
			OUT OF STATE		255	59	53	5
7+0.103	ENT ANACONDA CL BEG COUPLET							
		DEER LODGE	ALL VEHICLES	3.630	8647	9076	9277	33676
9+0.000	END COUPLET PARK AVE							

MILE POST	SECTION DESCRIPTION	COUNTY	TRAFFIC TYPE	SECTION LENGTH	*******ADT******* 79	80	81	VEH MILES
9+0.000	END COUPLET PARK AVE							
		DEER LODGE	ALL VEHICLES	0.380	6500	6530	6300	2394
9+0.380	JCT FAU 0204							
		DEER LODGE	ALL VEHICLES	0.629	7150	6405	6000	3774
10+0.000	END 4LN							
		DEER LODGE	ALL VEHICLES	0.110	5787	5030	4655	512
10+0.110	LV ANACONDA CL & URBAN EXT							
			ALL VEHICLES		2155	1598	2139	18258
		DEER LODGE	COMMERCIAL	8.536	265	185	248	2117
			OUT OF STATE		174	111	149	1278
18+0.638	ENT DEER LODGE NF							
			ALL VEHICLES		862	774	992	8914
		DEER LODGE	COMMERCIAL	8.983	106	89	115	1034
			OUT OF STATE		69	54	69	624
27+0.690	DEER LODGE CO LN GRANITE CO							
			ALL VEHICLES		546	550	645	2327
		GRANITE	COMMERCIAL	3.609	67	63	74	270
			OUT OF STATE		44	38	45	162
31+0.335	LV DEER LODGE NF END FH 17							
			ALL VEHICLES		566	595	640	218
		GRANITE	COMMERCIAL	0.342	69	69	74	25
			OUT OF STATE		45	41	44	15
31+0.677	JCT SKALKAHO PASS RD							
			ALL VEHICLES		667	630	730	4712
		GRANITE	COMMERCIAL	6.456	90	73	84	546
			OUT OF STATE		47	45	53	344
38+0.152	JCT APPR RD TO PHILIPSBURG							
			ALL VEHICLES		370	350	420	111
		GRANITE	COMMERCIAL	0.265	50	40	48	12
			OUT OF STATE		26	25	30	8
38+0.417	JCT FAS 348							
			ALL VEHICLES		468	560	600	5926
		GRANITE	COMMERCIAL	9.866	63	65	69	687
			OUT OF STATE		33	40	43	432
48+0.325	MAXVILLE NOT INC							

FAP 19

MILE POST	SECTION DESCRIPTION	COUNTY	TRAFFIC TYPE	SECTION LENGTH	*******ADT******* 79	80	81	VEH MILES
48+0.325	MAXVILLE NOT INC							
			ALL VEHICLES		481	470	537	4909
		GRANITE	COMMERCIAL	9.137	65	54	62	569
			OUT OF STATE		34	34	39	358
57+0.499	JCT FAS 512 513							
			ALL VEHICLES		825	731	837	5157
		GRANITE	COMMERCIAL	6.156	114	84	97	598
			OUT OF STATE		58	53	61	376
63+0.671	ENT DRUMMOND CL							
		GRANITE	ALL VEHICLES	0.291	821	820	860	250
63+0.962	W DRUMMOND INT JCT I 90							
		GRANITE	ALL VEHICLES	0.036	1835	2140	1040	37
63+0.998	JCT I 90 W DRUMMOND INT							
	DRUMMOND SPUR							
64+0.000	JCT FAP 19							
		GRANITE	ALL VEHICLES	0.943	1564	1693	1440	1358
64+0.943	JCT FAS 271							
		GRANITE	ALL VEHICLES	0.045	1050	1070	930	41
64+0.988	LV DRUMMOND CL							
			ALL VEHICLES		1050	1070	930	24
		GRANITE	COMMERCIAL	0.026	142	124	107	2
			OUT OF STATE		74	78	67	1
65+0.014	E DRUMMOND INT JCT I 90							

FAP 20

0+0.000	JCT FAP 57							
			ALL VEHICLES		4686	4160	5760	3479
		DAWSON	COMMERCIAL	0.604	379	798	1105	667
			OUT OF STATE		107	199	276	166
0+0.604	SIDNEY INT JCT I 94							

MILE POST	SECTION DESCRIPTION	COUNTY	TRAFFIC TYPE	SECTION LENGTH	*******ADT******* 79	80	81	VEH MILES
0+0.604	SIDNEY INT JCT I 94							
			ALL VEHICLES		3533	3765	4820	5533
		DAWSON	COMMERCIAL	1.148	430	722	925	1062
			OUT OF STATE		131	180	231	265
1+0.761	LV GLENDIVE URBAN EXT							
			ALL VEHICLES		2711	2684	4104	8062
		DAWSON	COMMERCIAL	1.964	466	515	788	1547
			OUT OF STATE		149	128	197	386
3+0.727	JCT FAS 254							
			ALL VEHICLES		1527	2010	2732	52049
		DAWSON	COMMERCIAL	19.045	273	420	571	10878
			OUT OF STATE		96	112	153	2914
23+0.110	DAWSON CO LN RICHLAND CO							
			ALL VEHICLES		1921	2058	2742	73615
		RICHLAND	COMMERCIAL	26.844	345	426	568	15264
			OUT OF STATE		118	111	149	4009
49+0.990	BEG 4LN							
			ALL VEHICLES		3040	3130	3698	122
		RICHLAND	COMMERCIAL	0.033	583	554	654	21
			OUT OF STATE		112	81	96	3
50+0.012	JCT FAP 26 & 51							
			ALL VEHICLES		6749	7631	8316	12174
		RICHLAND	COMMERCIAL	1.464	1167	1083	1180	1728
			OUT OF STATE		202	213	232	340
51+0.475	JCT FAS 488							
			ALL VEHICLES		10168	14660	15290	4372
		RICHLAND	COMMERCIAL	0.286	1759	2081	2171	620
			OUT OF STATE		305	410	428	122
51+0.761	ENT SIDNEY CL							
		RICHLAND	ALL VEHICLES	0.686	11349	14935	15420	10578
52+0.435	JCT FAP 62							
		RICHLAND	ALL VEHICLES	0.133	6519	6980	7300	970
52+0.568	JCT FAS 488 END 4LN							
		RICHLAND	ALL VEHICLES	0.001	4058	4460	4820	4
52+0.569	LV SIDNEY CL							

FAP 20

MILE POST	SECTION DESCRIPTION	COUNTY	TRAFFIC TYPE	SECTION LENGTH	*******ADT******* 79	80	81	VEH MILES
52+0.569	LV SIDNEY CL							
			ALL VEHICLES		2772	3204	3963	39520
		RICHLAND	COMMERCIAL	9.972	194	480	594	5928
			OUT OF STATE		174	480	594	5928
62+0.525	ENT FAIRVIEW CL							
		RICHLAND	ALL VEHICLES	1.220	3230	3824	4468	5451
63+0.779	JCT FAS 201							
		RICHLAND	ALL VEHICLES	0.143	2403	3530	3480	497
63+0.922	LV FAIRVIEW CL							
			ALL VEHICLES		1701	2590	2960	1033
		RICHLAND	COMMERCIAL	0.349	119	310	355	123
			OUT OF STATE		510	777	888	309
64+0.245	MONTANA N DAKOTA STATE LINE							

FAP 21

0+0.000	MIDWAY INT JCT I 15							
			ALL VEHICLES		1091	766	934	2920
		PONDERA	COMMERCIAL	3.125	91	64	93	292
			OUT OF STATE		20	14	36	113
3+0.254	JCT FAS 219							
			ALL VEHICLES		1972	1835	1680	826
		PONDERA	COMMERCIAL	0.492	183	170	171	84
			OUT OF STATE		31	29	47	23
3+0.746	ENT CONRAD CL							
		PONDERA	ALL VEHICLES	0.373	4122	4090	3900	1454
4+0.119	JCT FAS 534							
		PONDERA	ALL VEHICLES	0.379	4998	4773	4948	1875
4+0.498	JCT FAS 218							
		PONDERA	ALL VEHICLES	0.353	3498	3523	3523	1243
4+0.851	JCT FORMER US 91							

FAP 21

MILE POST	SECTION DESCRIPTION	COUNTY	TRAFFIC TYPE	SECTION LENGTH	*******ADT******* 79	80	81	VEH MILES
4+0.851	JCT FORMER US 91							
		PONDERA	ALL VEHICLES	0.144	1428	1140	1250	180
4+0.995	LV CONRAD CL							
			ALL VEHICLES		1428	1140	1250	222
		PONDERA	COMMERCIAL	0.178	132	106	127	22
			OUT OF STATE		22	18	35	6
5+0.175	N CONRAD INT JCT I 15							

FAP 22

0+0.000	JCT FAP 32 SCOBEY FIRST AVE							
		DANIELS	ALL VEHICLES	0.523	1186	1310	1608	841
0+0.523	LV SCOBEY CL							
			ALL VEHICLES		580	577	797	8675
		DANIELS	COMMERCIAL	10.871	51	84	74	806
			OUT OF STATE		22	30	28	312
11+0.436	JCT FAS 251							
			ALL VEHICLES		375	390	540	1
		DANIELS	COMMERCIAL	0.002	33	57	50	
			OUT OF STATE		14	20	19	
11+0.438	JCT FAS 511							
			ALL VEHICLES		361	390	540	3487
		DANIELS	COMMERCIAL	6.458	31	57	50	324
			OUT OF STATE		13	20	19	125
17+0.900	DANIELS CO LN SHERIDAN CO							
			ALL VEHICLES		348	425	533	6612
		SHERIDAN	COMMERCIAL	12.404	30	62	49	614
			OUT OF STATE		13	22	19	238
30+0.267	JCT FAS 374							
			ALL VEHICLES		857	887	1069	11548
		SHERIDAN	COMMERCIAL	10.793	75	130	99	1073
			OUT OF STATE		32	46	38	415
41+0.045	ENT PLENTYWOOD CL							

MILE POST	SECTION DESCRIPTION	COUNTY	TRAFFIC TYPE	SECTION LENGTH	*******ADT******* 79	80	81	VEH MILES
41+0.045	ENT PLENTYWOOD CL							
		SHERIDAN	ALL VEHICLES	0.113	2497	2040	2610	294
41+0.158	JCT FAP 34							
		SHERIDAN	ALL VEHICLES	1.195	4762	5424	5414	6470
42+0.348	LV PLENTYWOOD CL							
			ALL VEHICLES		1670	2284	2620	2706
		SHERIDAN	COMMERCIAL	1.033	140	335	243	251
			OUT OF STATE		68	118	94	97
43+0.383	JCT FAP 30							
			ALL VEHICLES		1328	1444	1900	9978
		SHERIDAN	COMMERCIAL	5.252	111	215	440	2315
			OUT OF STATE		54	66	89	469
48+0.681	JCT FAS 517							
			ALL VEHICLES		1062	1180	1550	1546
		SHERIDAN	COMMERCIAL	0.998	89	175	359	358
			OUT OF STATE		43	54	72	72
49+0.643	ANTELOPE NOT INC							
			ALL VEHICLES		1008	1058	1512	9474
		SHERIDAN	COMMERCIAL	6.264	84	157	350	2198
			OUT OF STATE		41	48	71	445
55+0.893	JCT FAS 258							
			ALL VEHICLES		901	940	1460	11463
		SHERIDAN	COMMERCIAL	7.852	75	140	338	2659
			OUT OF STATE		36	43	68	538
63+0.746	ENT MEDICINE LAKE CL							
		SHERIDAN	ALL VEHICLES	0.057	914	970	1440	82
63+0.803	LV MEDICINE LAKE CL							
			ALL VEHICLES		882	940	1430	378
		SHERIDAN	COMMERCIAL	0.265	74	140	331	87
			OUT OF STATE		36	43	67	17
64+0.075	ENT MEDICINE LAKE CL							
		SHERIDAN	ALL VEHICLES	0.271	851	910	1420	384
64+0.346	LV MEDICINE LAKE CL							
			ALL VEHICLES		851	910	1420	7818
		SHERIDAN	COMMERCIAL	5.506	71	135	329	1813
			OUT OF STATE		34	41	66	367
69+0.830	JCT FAS 350							

FAP 22

MILE POST	SECTION DESCRIPTION	COUNTY	TRAFFIC TYPE	SECTION LENGTH	*******ADT******* 79	80	81	VEH MILES
69+0.830	JCT FAS 350							
		SHERIDAN	ALL VEHICLES		825	860	1410	2824
			COMMERCIAL	2.003	69	128	327	655
			OUT OF STATE		33	39	66	132
71+0.833	SHERIDAN CO LN ROOSEVELT CO							
		ROOSEVELT	ALL VEHICLES		867	904	1399	4904
			COMMERCIAL	3.504	73	134	324	1137
			OUT OF STATE		35	41	65	230
75+0.350	JCT FAS 344							
		ROOSEVELT	ALL VEHICLES		970	1050	1120	405
			COMMERCIAL	0.362	200	156	275	99
			OUT OF STATE		45	48	63	23
75+0.712	JCT FAS 405							
		ROOSEVELT	ALL VEHICLES		833	1030	1120	162
			COMMERCIAL	0.145	172	153	275	39
			OUT OF STATE		39	47	63	9
75+0.857	ENT FROID CL							
		ROOSEVELT	ALL VEHICLES	0.024	833	1030	1155	27
75+0.881	LV FROID CL							
		ROOSEVELT	ALL VEHICLES		812	1012	1436	18136
			COMMERCIAL	12.625	168	150	353	4461
			OUT OF STATE		38	46	81	1033
88+0.489	ENT CULBERTSON CL							
		ROOSEVELT	ALL VEHICLES	0.132	972	1330	1735	229
88+0.621	JCT FAP 1 IN CULBERTSON							

FAP 23

0+0.000	JCT FAP 2 MILES CITY							
		CUSTER	ALL VEHICLES	0.369	7483	7170	6270	2313
0+0.369	JCT FAU 8006							

MILE POST	SECTION DESCRIPTION	COUNTY	TRAFFIC TYPE	SECTION LENGTH	*******ADT******* 79	80	81	VEH MILES
0+0.369	JCT FAU 8006							
		CUSTER	ALL VEHICLES	0.403	6236	6065	6465	2605
1+0.135	LV MILES CITY CL ENT URBAN EXT							
			ALL VEHICLES		5348	5520	4560	456
		CUSTER	COMMERCIAL	0.100	855	828	684	68
			OUT OF STATE		866	447	369	36
1+0.235	JCT FAU 8008							
			ALL VEHICLES		4739	4880	4660	2260
		CUSTER	COMMERCIAL	0.485	758	732	699	339
			OUT OF STATE		767	395	377	183
1+0.720	JCT FAU 8011							
			ALL VEHICLES		4131	4240	4760	9
		CUSTER	COMMERCIAL	0.002	660	636	714	1
			OUT OF STATE		669	343	385	
1+0.722	ENT MILES CITY CL							
		CUSTER	ALL VEHICLES	0.250	4131	4240	4760	1190
1+0.972	LV MILES CITY CL ENT URBAN EXT							
			ALL VEHICLES		4131	4240	4760	661
		CUSTER	COMMERCIAL	0.139	660	636	714	99
			OUT OF STATE		669	343	385	53
2+0.111	LV MILES CITY URBAN EXT							
			ALL VEHICLES		4131	4240	4760	290
		CUSTER	COMMERCIAL	0.061	660	636	714	43
			OUT OF STATE		669	343	385	23
2+0.172	BROADUS INT JCT I 94							
			ALL VEHICLES		1334	1354	1529	16638
		CUSTER	COMMERCIAL	10.875	312	258	229	2495
			OUT OF STATE		216	109	123	1347
13+0.114	JCT FAS 332							
			ALL VEHICLES		473	463	661	24780
		CUSTER	COMMERCIAL	37.472	110	90	128	4832
			OUT OF STATE		76	48	68	2577
50+0.580	CUSTER CO LN POWDER RIVER CO							
			ALL VEHICLES		328	418	655	16888
		POWDER RIVER	COMMERCIAL	25.752	76	81	127	3293
			OUT OF STATE		53	43	68	1756
76+0.303	JCT FAP 37							

MILE POST	SECTION DESCRIPTION	COUNTY	TRAFFIC TYPE	SECTION LENGTH	*******ADT******* 79	80	81	VEH MILES
76+0.303	JCT FAP 37							
			ALL VEHICLES		1291	1235	1280	3525
		POWDER RIVER	COMMERCIAL	2.754	302	329	341	941
			OUT OF STATE		209	139	144	398
79+0.084	JCT FAS 391							
			ALL VEHICLES		1850	2000	2310	187
		POWDER RIVER	COMMERCIAL	0.081	432	534	616	49
			OUT OF STATE		299	226	261	21
79+0.165	ENT BROADUS CL							
		POWDER RIVER	ALL VEHICLES	0.800	1874	1942	2257	1805
79+0.965	LV BROADUS CL							
			ALL VEHICLES		1668	1440	1669	1431
		POWDER RIVER	COMMERCIAL	0.857	390	384	437	374
			OUT OF STATE		270	162	307	263
80+0.818	JCT FAS 402							
			ALL VEHICLES		1032	1209	1154	2645
		POWDER RIVER	COMMERCIAL	2.291	241	323	302	693
			OUT OF STATE		167	136	212	486
83+0.090	JCT FAP 54							
			ALL VEHICLES		596	868	690	12760
		POWDER RIVER	COMMERCIAL	18.494	160	233	213	3955
			OUT OF STATE		113	164	140	2590
101+0.585	POWDER RIVER CO LN CARTER CO							
			ALL VEHICLES		464	850	690	293
		CARTER	COMMERCIAL	0.426	124	228	213	91
			OUT OF STATE		88	161	140	59
102+0.038	JCT FAS 544							
			ALL VEHICLES		474	790	710	5290
		CARTER	COMMERCIAL	7.452	127	212	220	1640
			OUT OF STATE		90	150	144	1074
109+0.474	JCT FAS 277							
			ALL VEHICLES		508	760	690	18995
		CARTER	COMMERCIAL	27.529	136	204	213	5888
			OUT OF STATE		96	144	140	3856
137+0.000	JCT FAS 323							

FAP 23

MILE POST	SECTION DESCRIPTION	COUNTY	TRAFFIC TYPE	SECTION LENGTH	*******ADT******* 79	80	81	VEH MILES
137+0.000	JCT FAS 323							
			ALL VEHICLES		562	780	870	2494
		CARTER	COMMERCIAL	2.867	151	209	269	773
			OUT OF STATE		106	148	176	506
139+0.854	MONTANA WYOMING STATE LINE							

FAP 24

0+0.000	BONNER INT JCT I 90							
			ALL VEHICLES		6559	5400	4720	5045
		MISSOULA	COMMERCIAL	1.069	911	712	618	660
			OUT OF STATE		301	129	184	196
0+1.069	JCT FAS 210							
			ALL VEHICLES		2429	1962	1969	62425
		MISSOULA	COMMERCIAL	31.690	761	519	453	14359
			OUT OF STATE		111	100	145	4599
31+0.845	JCT FAP 83							
			ALL VEHICLES		1578	1300	1220	4664
		MISSOULA	COMMERCIAL	3.823	475	377	285	1091
			OUT OF STATE		89	109	114	438
35+0.684	LV CLEARWATER SF MSLA CO LN POWELL							
			ALL VEHICLES		1490	1416	1402	28063
		POWELL	COMMERCIAL	20.006	448	409	328	6566
			OUT OF STATE		84	119	131	2637
55+0.670	JCT FAP 41							
			ALL VEHICLES		1496	1280	1220	11963
		POWELL	COMMERCIAL	9.806	450	369	285	2799
			OUT OF STATE		85	107	114	1124
65+0.472	ENT LINCOLN SF LEWIS & CLARK CO LN							
			ALL VEHICLES		1402	1560	1517	9625
		LEWIS AND CLARK	COMMERCIAL	6.345	422	451	354	2252
			OUT OF STATE		79	131	142	904
71+0.796	LINCOLN NOT INC							

MILE POST	SECTION DESCRIPTION	COUNTY	TRAFFIC TYPE	SECTION LENGTH	*******ADT******* 79	80	81	VEH MILES
71+0.796	LINCOLN NOT INC							
		LEWIS AND CLARK	ALL VEHICLES		1403	1235	1452	16216
			COMMERCIAL	11.166	422	357	339	3794
			OUT OF STATE		80	103	136	1524
82+0.977	JCT FAS 279							
		LEWIS AND CLARK	ALL VEHICLES		1156	1180	1140	3575
			COMMERCIAL	3.136	348	351	281	883
			OUT OF STATE		65	107	135	425
86+0.130	ENT HELENA NF BEG FH 10							
		LEWIS AND CLARK	ALL VEHICLES		1219	1180	1140	16314
			COMMERCIAL	14.311	366	351	281	4029
			OUT OF STATE		69	107	135	1941
100+0.420	JCT FAS 434							
		LEWIS AND CLARK	ALL VEHICLES		1243	1240	1120	9662
			COMMERCIAL	8.627	409	369	276	2386
			OUT OF STATE		82	112	133	1149
109+0.051	JCT FAP 9							
		LEWIS AND CLARK	ALL VEHICLES		1127	1240	1100	8569
			COMMERCIAL	7.790	410	369	273	2133
			OUT OF STATE		89	112	129	1011
116+0.832	LEWIS & CLARK CO LN CASCADE CO							
		CASCADE	ALL VEHICLES		1198	1240	1100	11695
			COMMERCIAL	10.632	436	369	273	2912
			OUT OF STATE		94	112	129	1380
127+0.466	JCT FAS 565							
		CASCADE	ALL VEHICLES		2120	2014	1876	20629
			COMMERCIAL	10.995	771	362	467	5136
			OUT OF STATE		167	88	221	2434
138+0.485	SUN RIVER NOT INC							
		CASCADE	ALL VEHICLES		2166	2110	2000	2036
			COMMERCIAL	1.018	788	379	498	506
			OUT OF STATE		171	92	236	240
139+0.402	JCT FAP 3 END RTE							

FAP 25

MILE POST	SECTION DESCRIPTION	COUNTY	TRAFFIC TYPE	SECTION LENGTH	*******ADT******* 79	80	81	VEH MILES
0+0.000	JCT FAP 57							
		MCCONE	ALL VEHICLES	0.054	848	680	950	51
0+0.054	LV CIRCLE CL							
			ALL VEHICLES		648	515	679	16138
		MCCONE	COMMERCIAL	23.747	158	128	125	2985
			OUT OF STATE		23	25	74	1759
23+0.919	JCT FAS 254							
			ALL VEHICLES		539	525	625	6540
		MCCONE	COMMERCIAL	10.465	133	131	110	1151
			OUT OF STATE		19	26	67	706
34+0.358	JCT FAS 201							
			ALL VEHICLES		682	725	826	10011
		MCCONE	COMMERCIAL	12.114	169	181	145	1762
			OUT OF STATE		25	36	89	1081
46+0.499	FT PECK IR MCCONE CO LN ROOSEVELT							
			ALL VEHICLES		1020	1000	1310	541
		ROOSEVELT	COMMERCIAL	0.413	252	250	230	95
			OUT OF STATE		37	50	141	58
46+0.912	JCT FAP 32							
			ALL VEHICLES		1132	1130	1445	7905
		ROOSEVELT	COMMERCIAL	5.471	170	169	254	1391
			OUT OF STATE		41	56	156	853
52+0.380	ENT WOLF POINT CL							
		ROOSEVELT	ALL VEHICLES	0.714	8814	9214	9430	6733
53+0.064	JCT FAP 1							

FAP 26

0+0.000	JCT FAP 20 & FAP 51							
			ALL VEHICLES		2229	2700	3560	6806
		RICHLAND	COMMERCIAL	1.912	461	494	651	1245
			OUT OF STATE		69	59	284	544
1+0.985	JCT FAS 261							

FAP 26

MILE POST	SECTION DESCRIPTION	COUNTY	TRAFFIC TYPE	SECTION LENGTH	*******ADT******* 79	80	81	VEH MILES
1+0.985	JCT FAS 261							
			ALL VEHICLES		1868	1990	2120	8259
		RICHLAND	COMMERCIAL	3.896	386	364	636	2477
			OUT OF STATE		270	238	275	1073
5+0.869	JCT FAS 202							
			ALL VEHICLES		885	990	1050	1811
		RICHLAND	COMMERCIAL	1.725	183	181	300	518
			OUT OF STATE		128	118	189	326
7+0.597	MONTANA N DAKOTA STATE LINE							

FAP 27

0+0.000	JCT FAS 323 IN EKALAKA							
		CARTER	ALL VEHICLES	0.355	350	300	360	127
0+0.355	LV EKALAKA CL							
			ALL VEHICLES		301	260	315	3691
		CARTER	COMMERCIAL	11.720	82	71	82	970
			OUT OF STATE		9	7	10	125
12+0.063	CARTER CO LN FALLON CO							
			ALL VEHICLES		253	220	270	291
		FALLON	COMMERCIAL	1.079	69	60	71	76
			OUT OF STATE		7	6	9	9
13+0.142	JCT FAS 322							
			ALL VEHICLES		297	320	330	3089
		FALLON	COMMERCIAL	9.363	81	87	79	747
			OUT OF STATE		8	9	9	89
22+0.502	JCT FAS 494							
			ALL VEHICLES		413	405	470	3107
		FALLON	COMMERCIAL	6.612	113	110	113	752
			OUT OF STATE		12	12	13	90
29+0.146	JCT FAS 322							

FAP 27

MILE POST	SECTION DESCRIPTION	COUNTY	TRAFFIC TYPE	SECTION LENGTH	*******ADT******* 79	80	81	VEH MILES
29+0.146	JCT FAS 322							
			ALL VEHICLES		621	600	1105	6088
		FALLON	COMMERCIAL	5.510	161	156	267	1473
			OUT OF STATE		15	15	32	176
34+0.643	ENT BAKER CL							
		FALLON	ALL VEHICLES	0.810	1876	1914	2415	1956
35+0.445	JCT FAP 2							
		FALLON	ALL VEHICLES	0.310	2353	2003	4412	1367
35+0.755	LV BAKER CL							
			ALL VEHICLES		2060	1150	2878	2095
		FALLON	COMMERCIAL	0.728	535	299	768	559
			OUT OF STATE		51	28	161	117
36+0.527	JCT FAS 493							
			ALL VEHICLES		468	735	921	12142
		FALLON	COMMERCIAL	13.176	121	191	246	3242
			OUT OF STATE		11	50	51	679
49+0.714	JCT FAS 336							
			ALL VEHICLES		338	545	560	2802
		FALLON	COMMERCIAL	5.005	87	142	149	748
			OUT OF STATE		8	37	31	156
54+0.746	FALLON CO LN WIBAUX CO							
			ALL VEHICLES		356	610	510	512
		WIBAUX	COMMERCIAL	1.005	93	159	136	136
			OUT OF STATE		12	41	28	28
55+0.758	JCT FAS 413							
			ALL VEHICLES		444	430	524	7346
		WIBAUX	COMMERCIAL	13.993	118	112	140	1961
			OUT OF STATE		20	29	29	411
69+0.739	JCT FAS 413							
			ALL VEHICLES		547	624	798	7495
		WIBAUX	COMMERCIAL	9.385	137	162	202	1903
			OUT OF STATE		23	40	43	404
79+0.102	ENT WIBAUX CL							
		WIBAUX	ALL VEHICLES	0.979	1954	1658	2228	2181
80+0.077	JCT FAP 27 SPUR							

FAP 27

MILE POST	SECTION DESCRIPTION	COUNTY	TRAFFIC TYPE	SECTION LENGTH	*******ADT******* 79	80	81	VEH MILES
80+0.077	JCT FAP 27 SPUR							
		WIBAUX	ALL VEHICLES	0.522	961	920	1390	725
80+0.599	E WIBAUX INT JCT I 94							
	WIBAUX SPUR							
80+0.601	JCT FAP 27							
		WIBAUX	ALL VEHICLES	0.345	1379	1020	1560	538
80+0.946	W WIBAUX INT JCT I 94							

FAP 28

0+0.000	YELLOWSTONE PARK BDRY BEG FH 59							
			ALL VEHICLES		433	450	460	4003
		PARK	COMMERCIAL	8.703	33	22	23	200
			OUT OF STATE		162	180	184	1601
8+0.706	MONT WYO LN OUT OF STATE							
			ALL VEHICLES		433	450	460	16335
			COMMERCIAL	35.512	33	22	23	816
			OUT OF STATE		162	180	184	6534
45+0.000	WY LN COOKE CITY HWY							
			ALL VEHICLES		489	500	470	9046
		CARBON	COMMERCIAL	19.247	38	25	23	452
			OUT OF STATE		181	200	188	3618
64+0.237	LV CUSTER NF							
			ALL VEHICLES		809	990	940	3908
		CARBON	COMMERCIAL	4.158	64	33	30	128
			OUT OF STATE		153	190	175	728
68+0.318	ENT RED LODGE CL							
		CARBON	ALL VEHICLES	0.269	1073	1430	1400	376
68+0.587	LV RED LODGE CL							

FAP 28

MILE POST	SECTION DESCRIPTION	COUNTY	TRAFFIC TYPE	SECTION LENGTH	*******ADT******* 79	80	81	VEH MILES
68+0.587	LV RED LODGE CL							
			ALL VEHICLES		1408	1690	1700	54
		CARBON	COMMERCIAL	0.032	112	52	52	1
			OUT OF STATE		139	180	181	5
68+0.619	JCT FAS 308 END FH 59							
			ALL VEHICLES		1744	1950	2000	64
		CARBON	COMMERCIAL	0.032	139	66	68	2
			OUT OF STATE		172	198	204	6
68+0.651	ENT RED LODGE CL							
		CARBON	ALL VEHICLES	1.448	3734	4034	4155	6017
70+0.185	JCT FAP 78							
		CARBON	ALL VEHICLES	0.126	1789	1840	2025	255
70+0.311	LV RED LODGE CL							
			ALL VEHICLES		1316	1451	1457	35833
		CARBON	COMMERCIAL	24.583	139	113	113	2795
			OUT OF STATE		130	126	126	3117
94+0.896	JCT FAS 421							
			ALL VEHICLES		1700	2085	1985	978
		CARBON	COMMERCIAL	0.493	180	162	154	76
			OUT OF STATE		168	181	172	85
95+0.389	ENT JOLIET CL							
		CARBON	ALL VEHICLES	1.049	1774	2343	2313	2427
96+0.673	LV JOLIET CL							
			ALL VEHICLES		1897	1899	1727	9109
		CARBON	COMMERCIAL	5.272	201	148	134	710
			OUT OF STATE		187	165	150	792
101+0.708	JCT FAP 4							

MILE POST	SECTION DESCRIPTION	COUNTY	TRAFFIC TYPE	SECTION LENGTH	*******ADT******* 79	80	81	VEH MILES
0+0.000	JCT FAP 13 IN ENNIS							
		MADISON	ALL VEHICLES	0.244	1220	1300	1470	358
0+0.244	LV ENNIS CL							
			ALL VEHICLES		558	528	700	8962
		MADISON	COMMERCIAL	12.803	51	49	44	573
			OUT OF STATE		32	30	73	941
13+0.054	ENT VIRGINIA CITY CL							
		MADISON	ALL VEHICLES	1.767	956	798	911	1609
14+0.828	LV VIRGINIA CITY CL							
			ALL VEHICLES		923	789	830	7003
		MADISON	COMMERCIAL	8.431	85	73	53	448
			OUT OF STATE		53	45	87	735
23+0.233	JCT FAS 357							
			ALL VEHICLES		926	774	837	8265
		MADISON	COMMERCIAL	9.868	98	82	48	479
			OUT OF STATE		50	42	83	826
33+0.097	ENT SHERIDAN CL							
		MADISON	ALL VEHICLES	1.105	1532	1401	1465	1619
34+0.189	LV SHERIDAN CL							
			ALL VEHICLES		1191	1062	1074	8628
		MADISON	COMMERCIAL	8.029	126	112	62	500
			OUT OF STATE		65	58	107	862
42+0.237	ENT TWIN BRIDGES CL							
		MADISON	ALL VEHICLES	0.253	1628	1545	1275	322
42+0.490	BEG 4LN							
		MADISON	ALL VEHICLES	0.354	2626	2476	1776	628
42+0.844	JCT FAP 49							
		MADISON	ALL VEHICLES	0.408	1732	1758	1764	719
43+0.258	LV TWIN BRIDGES CL END 4LN							
			ALL VEHICLES		1063	1084	1139	11268
		MADISON	COMMERCIAL	9.885	112	222	180	1780
			OUT OF STATE		58	71	83	822
53+0.157	JCT FAS 422							
			ALL VEHICLES		1139	1045	1120	4595
		MADISON	COMMERCIAL	4.103	120	214	176	726
			OUT OF STATE		62	68	81	335
57+0.250	JCT FAP 55							

FAP 29

MILE POST	SECTION DESCRIPTION	COUNTY	TRAFFIC TYPE	SECTION LENGTH	*******ADT******* 79	80	81	VEH MILES
57+0.250	JCT FAP 55							
			ALL VEHICLES		272	320	320	369
		MADISON	COMMERCIAL	1.155	28	25	25	29
			OUT OF STATE		14	14	14	16
58+0.396	MADISON CO LN SILVER BOW CO							
			ALL VEHICLES		313	300	320	476
		SILVER BOW	COMMERCIAL	1.489	33	24	25	38
			OUT OF STATE		17	13	14	20
59+0.893	SILVER BOW CO LN JEFFERSON CO							
			ALL VEHICLES		366	289	324	1880
		JEFFERSON	COMMERCIAL	5.790	38	23	25	150
			OUT OF STATE		20	12	14	82
66+0.000	JCT FORMER US 10							
			ALL VEHICLES		616	445	480	2480
		JEFFERSON	COMMERCIAL	5.167	65	35	38	198
			OUT OF STATE		33	19	21	109
71+0.132	ENT DEER LODGE NF END FH 24							
			ALL VEHICLES		630	480	510	1976
		JEFFERSON	COMMERCIAL	3.876	66	38	40	158
			OUT OF STATE		34	21	22	86
75+0.032	JEFFERSON CO LN SILVER BOW CO							
			ALL VEHICLES		679	675	625	3225
		SILVER BOW	COMMERCIAL	5.160	72	54	50	258
			OUT OF STATE		37	29	27	141
80+0.192	JCT FAS 375							
			ALL VEHICLES		1105	1210	1135	3719
		SILVER BOW	COMMERCIAL	3.277	117	96	90	297
			OUT OF STATE		60	53	49	163
83+0.474	JCT FAS 393 BEG URBAN EXT							
			ALL VEHICLES		5911	5610	5495	6896
		SILVER BOW	COMMERCIAL	1.255	626	448	439	551
			OUT OF STATE		325	246	241	303
84+0.729	JCT FAU 1818							
			ALL VEHICLES		10928	11348	10502	10796
		SILVER BOW	COMMERCIAL	1.028	1158	907	840	863
			OUT OF STATE		601	499	462	475
85+0.757	JCT FAU 1805 ENT BUTTE CL							

FAP 29

MILE POST	SECTION DESCRIPTION	COUNTY	TRAFFIC TYPE	SECTION LENGTH	*******ADT******* 79	80	81	VEH MILES
85+0.757	JCT FAU 1805 ENT BUTTE CL							
		SILVER BOW	ALL VEHICLES	0.640	16869	16204	16077	10289
86+0.397	HARRISON AVE INT JCT I 15							
		SILVER BOW	ALL VEHICLES	1.123	22000	17167	14804	16625
87+0.520	JCT FAU 1810							
		SILVER BOW	ALL VEHICLES	0.498	19000	15820	15240	7589
88+0.018	JCT FAU 1806							
		SILVER BOW	ALL VEHICLES	0.795	7748	7552	7197	5721
88+0.813	JCT FAU 1807 BEG WB COUPLET							
		SILVER BOW	ALL VEHICLES	0.338	5750	6230	5180	1750
89+0.151	JCT FAU 1804 END WB COUPLET							
		SILVER BOW	ALL VEHICLES	0.056	4650	5800	4800	268
89+0.207	BEG EB COUPLET							
		SILVER BOW	ALL VEHICLES	0.338	2397	2996	2187	739
89+0.545	END EB COUPLET							
		SILVER BOW	ALL VEHICLES	0.553	12253	11196	11789	6519
90+0.098	JCT FAU 1805 LV BUTTE CL							
		SILVER BOW	ALL VEHICLES	0.533	3336	2140	2620	1396
90+0.631	EXCELSIOR ST INT JCT FAI 115							

FAP 30

0+0.000	JCT FAP 22							
			ALL VEHICLES		394	446	521	10761
		SHERIDAN	COMMERCIAL	20.639	71	74	86	1786
			OUT OF STATE		26	26	30	634
20+0.630	JCT FAS 516							
			ALL VEHICLES		369	415	460	1268
		SHERIDAN	COMMERCIAL	2.757	66	68	76	210
			OUT OF STATE		24	24	27	74
23+0.396	ENT WESTBY CL							

FAP 30

MILE POST	SECTION DESCRIPTION	COUNTY	TRAFFIC TYPE	SECTION LENGTH	*******ADT******* 79	80	81	VEH MILES
23+0.396	ENT WESTBY CL							
		SHERIDAN	ALL VEHICLES	0.817	419	510	550	449
24+0.222	MONTANA N DAKOTA STATE LINE							

FAP 31

0+0.000	JCT FAP 42							
			ALL VEHICLES		531	550	600	865
		VALLEY	COMMERCIAL	1.443	35	39	42	61
			OUT OF STATE		11	5	6	8
1+0.443	JCT FAP 1							
			ALL VEHICLES		886	798	989	15355
		VALLEY	COMMERCIAL	15.513	111	73	91	1412
			OUT OF STATE		62	14	17	276
16+0.960	JCT AIRBASE ROAD							
			ALL VEHICLES		303	310	245	4149
		VALLEY	COMMERCIAL	16.938	38	45	36	610
			OUT OF STATE		21	13	10	174
33+0.899	LV FORT PECK IR							
			ALL VEHICLES		281	321	220	3632
		VALLEY	COMMERCIAL	16.511	35	47	32	533
			OUT OF STATE		19	13	9	152
50+0.397	ENT OPHEIM CL							
		VALLEY	ALL VEHICLES	0.021	369	425	220	4
50+0.418	JCT FAS 248							
		VALLEY	ALL VEHICLES	0.415	508	581	484	201
50+0.833	LV OPHEIM CL							
			ALL VEHICLES		74	69	79	799
		VALLEY	COMMERCIAL	10.022	9	10	11	117
			OUT OF STATE		5	6	7	79
60+0.822	MONT-CANADIAN LINE PORT OF OPHEIM							

MILE POST	SECTION DESCRIPTION	COUNTY	TRAFFIC TYPE	SECTION LENGTH	*******ADT******* 79	80	81	VEH MILES
0+0.000	JCT FAP 25 FORT PECK IR							
		ROOSEVELT	ALL VEHICLES		333	465	426	1578
			COMMERCIAL	3.704	122	143	134	497
			OUT OF STATE		10	8	6	25
3+0.720	JCT FAP 1							
		ROOSEVELT	ALL VEHICLES		371	411	527	6825
			COMMERCIAL	12.945	91	94	121	1569
			OUT OF STATE		11	11	17	232
16+0.722	JCT FAS 250							
		ROOSEVELT	ALL VEHICLES		250	239	410	7585
			COMMERCIAL	18.500	61	55	94	1744
			OUT OF STATE		8	6	13	257
35+0.228	ROOSEVELT CO LN DANIELS CO							
		DANIELS	ALL VEHICLES		407	443	640	9962
			COMMERCIAL	15.564	100	101	147	2291
			OUT OF STATE		13	12	21	338
50+0.788	ENT SCOBEY CL							
		DANIELS	ALL VEHICLES	0.529	2109	2165	2199	1163
51+0.317	JCT FAP 22							
		DANIELS	ALL VEHICLES	0.204	1974	2333	1854	378
51+0.521	JCT FAS 248							
		DANIELS	ALL VEHICLES	0.215	434	370	445	95
51+0.736	LV SCOBEY CL							
			ALL VEHICLES		206	165	172	2421
		DANIELS	COMMERCIAL	14.075	51	37	39	557
			OUT OF STATE		6	4	5	82
65+0.819	MONT CANADIAN BOUNDARY LINE							

FAP 33

MILE POST	SECTION DESCRIPTION	COUNTY	TRAFFIC TYPE	SECTION LENGTH	*******ADT******* 79	80	81	VEH MILES
0+0.000	JCT FAP 1 LIBBY FH 57							
		LINCOLN	ALL VEHICLES	0.658	5284	5058	5658	3723
0+0.658	LV LIBBY CL							
			ALL VEHICLES		5007	4780	5480	1649
		LINCOLN	COMMERCIAL	0.301	595	946	745	224
			OUT OF STATE		185	372	169	51
0+0.959	JCT FAS 508							
			ALL VEHICLES		1655	1630	1740	2608
		LINCOLN	COMMERCIAL	1.499	196	322	236	354
			OUT OF STATE		61	127	53	80
2+0.464	ENT KOOTENAI NF							
			ALL VEHICLES		874	699	751	8323
		LINCOLN	COMMERCIAL	11.080	104	139	102	1132
			OUT OF STATE		32	56	23	258
13+0.571	JCT KOOCANUSA DAM ROAD							
			ALL VEHICLES		256	199	224	9091
		LINCOLN	COMMERCIAL	40.407	30	40	30	1236
			OUT OF STATE		9	18	6	281
53+0.851	LAKE KOOCANUSA BRIDGE							
			ALL VEHICLES		557	560	400	3043
		LINCOLN	COMMERCIAL	7.609	66	114	54	413
			OUT OF STATE		20	53	12	94
61+0.460	JCT RD TO REXFORD END FH 57							
			ALL VEHICLES		885	930	910	4946
		LINCOLN	COMMERCIAL	5.436	105	190	123	672
			OUT OF STATE		32	88	28	153
66+0.897	JCT FAP 5 N OF EUREKA							

FAP 34

MILE POST	SECTION DESCRIPTION	COUNTY	TRAFFIC TYPE	SECTION LENGTH	*******ADT******* 79	80	81	VEH MILES
0+0.000	JCT FAP 22							
		SHERIDAN	ALL VEHICLES	0.192	1284	1285	1600	307
0+0.192	LV PLENTYWOOD CL							
			ALL VEHICLES		474	535	705	4746
		SHERIDAN	COMMERCIAL	6.730	39	44	43	289
			OUT OF STATE		20	23	40	275
6+0.910	RAYMOND NOT INC							
			ALL VEHICLES		327	261	284	2478
		SHERIDAN	COMMERCIAL	8.711	27	21	17	151
			OUT OF STATE		14	11	16	143
15+0.607	MONTANA-CANADIAN BOUNDARY LINE							

FAP 35

0+0.000	JCT I 90 AT ST REGIS BEG FH 9							
			ALL VEHICLES		1032	900	790	1672
		MINERAL	COMMERCIAL	2.117	195	194	170	361
			OUT OF STATE		145	139	122	259
2+0.117	ENT LOLO NF							
			ALL VEHICLES		731	685	580	3226
		MINERAL	COMMERCIAL	5.563	138	147	125	696
			OUT OF STATE		103	106	89	500
7+0.680	MINERAL CO LN SANDERS CO							
			ALL VEHICLES		585	556	511	6449
		SANDERS	COMMERCIAL	12.621	112	120	110	1393
			OUT OF STATE		75	86	79	999
20+0.301	LV LOLO NF							
			ALL VEHICLES		502	595	635	727
		SANDERS	COMMERCIAL	1.145	94	128	137	157
			OUT OF STATE		70	92	98	112
21+0.446	JCT FAP 6 NEAR PLAINS END FH 9							

FAP 36

MILE POST	SECTION DESCRIPTION	COUNTY	TRAFFIC TYPE	SECTION LENGTH	*******ADT******* 79	80	81	VEH MILES
0+0.000	JCT FAP 6 NEAR PLAINS							
			ALL VEHICLES		474	380	470	3556
		SANDERS	COMMERCIAL	7.566	92	74	69	526
			OUT OF STATE		55	44	96	728
7+0.539	ENT FLATHEAD IR							
			ALL VEHICLES		518	400	485	4260
		SANDERS	COMMERCIAL	8.785	101	78	71	630
			OUT OF STATE		60	46	99	873
16+0.365	JCT FAS 382							
			ALL VEHICLES		771	689	800	2105
		SANDERS	COMMERCIAL	2.632	143	135	122	322
			OUT OF STATE		70	80	128	336
18+0.961	JCT FAP 77							
			ALL VEHICLES		475	477	520	6323
		SANDERS	COMMERCIAL	12.160	88	93	79	967
			OUT OF STATE		43	55	83	1011
31+0.138	SANDERS CO LN LAKE CO							
			ALL VEHICLES		523	440	540	275
		LAKE	COMMERCIAL	0.511	97	86	82	42
			OUT OF STATE		48	51	86	44
31+0.649	LAKE CO LN FLATHEAD CO							
			ALL VEHICLES		589	455	585	4998
		FLATHEAD	COMMERCIAL	8.544	109	89	89	764
			OUT OF STATE		54	53	93	799
40+0.186	FLATHEAD CO LN LAKE CO							
			ALL VEHICLES		593	470	590	3850
		LAKE	COMMERCIAL	6.526	110	92	90	589
			OUT OF STATE		54	54	94	616
46+0.741	JCT FAP 5							

MILE POST	SECTION DESCRIPTION	COUNTY	TRAFFIC TYPE	SECTION LENGTH	*******ADT******* 79	80	81	VEH MILES
0+0.000	CUSTER BATTLEFIELD INT JCT I 90							
			ALL VEHICLES		1239	1250	1530	787
		BIG HORN	COMMERCIAL	0.515	185	408	180	92
			OUT OF STATE		55	147	67	34
0+0.515	JCT FAS 342							
			ALL VEHICLES		894	1025	990	21518
		BIG HORN	COMMERCIAL	21.736	134	335	116	2539
			OUT OF STATE		40	120	43	946
22+0.243	CROW - N CHEYENNE IR BDY							
			ALL VEHICLES		880	1004	944	1269
		BIG HORN	COMMERCIAL	1.343	132	328	111	149
			OUT OF STATE		39	118	41	55
23+0.579	JCT FAS 314							
			ALL VEHICLES		1130	1250	1060	1752
		BIG HORN	COMMERCIAL	1.653	169	408	125	206
			OUT OF STATE		50	147	46	77
25+0.255	BUSBY NOT INC							
			ALL VEHICLES		1130	1250	1060	13046
		BIG HORN	COMMERCIAL	12.308	169	408	125	1539
			OUT OF STATE		50	147	46	574
37+0.570	BEG 4LN							
			ALL VEHICLES		1130	1250	1060	120
		BIG HORN	COMMERCIAL	0.114	169	408	125	14
			OUT OF STATE		50	147	46	5
37+0.684	END 4LN							
			ALL VEHICLES		1131	1420	1370	1385
		BIG HORN	COMMERCIAL	1.011	169	464	161	163
			OUT OF STATE		50	167	60	60
38+0.689	BIG HORN CO LN ROSEBUD CO							
			ALL VEHICLES		1133	1590	1680	5560
		ROSEBUD	COMMERCIAL	3.310	169	519	198	656
			OUT OF STATE		50	187	73	244
42+0.012	LAME DEER NOT INC							
			ALL VEHICLES		1504	1747	2009	140
		ROSEBUD	COMMERCIAL	0.070	225	571	237	16
			OUT OF STATE		67	206	88	6
42+0.082	JCT FAP 39 BEG CONN							

FAP 37

MILE POST	SECTION DESCRIPTION	COUNTY	TRAFFIC TYPE	SECTION LENGTH	*******ADT******* 79	80	81	VEH MILES
42+0.082	JCT FAP 39 BEG CONN							
			ALL VEHICLES		993	1149	1455	28198
		ROSEBUD	COMMERCIAL	19.367	157	375	174	3383
			OUT OF STATE		45	135	62	1212
61+0.452	LV N CHEYENNE IR							
			ALL VEHICLES		857	1066	1419	820
		ROSEBUD	COMMERCIAL	0.578	136	348	170	98
			OUT OF STATE		39	125	61	35
62+0.000	JCT FAS 447							
			ALL VEHICLES		963	1180	1580	971
		ROSEBUD	COMMERCIAL	0.615	153	385	189	116
			OUT OF STATE		44	139	67	41
62+0.615	JCT FAS 566							
			ALL VEHICLES		841	980	1210	2030
		ROSEBUD	COMMERCIAL	1.678	133	320	145	243
			OUT OF STATE		38	115	52	87
64+0.304	ROSEBUD CO LN POWDER RIVER CO							
			ALL VEHICLES		669	780	840	1601
		POWDER RIVER	COMMERCIAL	1.906	106	255	100	192
			OUT OF STATE		30	92	36	68
66+0.211	JCT FAS 484							
			ALL VEHICLES		493	720	760	1033
		POWDER RIVER	COMMERCIAL	1.360	78	235	91	124
			OUT OF STATE		22	84	32	44
67+0.572	ENT CUSTER NF							
			ALL VEHICLES		407	695	665	9908
		POWDER RIVER	COMMERCIAL	14.900	64	227	79	1189
			OUT OF STATE		18	82	28	426
82+0.471	LV CUSTER NF							
			ALL VEHICLES		385	685	570	1589
		POWDER RIVER	COMMERCIAL	2.789	61	223	68	190
			OUT OF STATE		17	80	24	68
85+0.245	END FH 53							
			ALL VEHICLES		556	670	610	11205
		POWDER RIVER	COMMERCIAL	18.369	88	219	73	1344
			OUT OF STATE		25	79	26	481
103+0.601	JCT FAP 23							

FAP 38

MILE POST	SECTION DESCRIPTION	COUNTY	TRAFFIC TYPE	SECTION LENGTH	*******ADT******* 79	80	81	VEH MILES
0+0.000	JCT FAP 5							
			ALL VEHICLES		4342	3370	3914	17664
		FLATHEAD	COMMERCIAL	4.512	356	286	301	1360
			OUT OF STATE		199	168	172	777
4+0.498	JCT FAS 206							
			ALL VEHICLES		9203	6938	6591	12595
		FLATHEAD	COMMERCIAL	1.911	754	589	507	969
			OUT OF STATE		423	346	290	554
6+0.405	ENT COLUMBIA FALLS CL							
		FLATHEAD	ALL VEHICLES	0.852	8274	8280	8242	7022
7+0.257	JCT FAS 486							
		FLATHEAD	ALL VEHICLES	0.130	5390	4925	5435	706
7+0.387	LV COLUMBIA FALLS CL							
			ALL VEHICLES		5067	4365	5470	8172
		FLATHEAD	COMMERCIAL	1.494	415	401	421	629
			OUT OF STATE		233	174	240	359
9+0.002	JCT FAP 1							

FAP 39

MILE POST	SECTION DESCRIPTION	COUNTY	TRAFFIC TYPE	SECTION LENGTH	79	80	81	VEH MILES
0+0.000	JCT FAP 37 AT LAME DEER							
			ALL VEHICLES		1237	1392	1372	5806
		ROSEBUD	COMMERCIAL	4.230	165	257	225	952
			OUT OF STATE		17	13	12	52
4+0.230	LV N CHEYENNE IR							
			ALL VEHICLES		334	556	717	13290
		ROSEBUD	COMMERCIAL	18.518	44	103	117	2179
			OUT OF STATE		4	5	6	119
22+0.749	COLSTRIP NOT INC							
			ALL VEHICLES		667	1280	1427	40547
		ROSEBUD	COMMERCIAL	28.405	89	236	151	4298
			OUT OF STATE		9	33	34	973
51+0.217	JCT I 94 COLSTRIP INT							

FAP 40

MILE POST	SECTION DESCRIPTION	COUNTY	TRAFFIC TYPE	SECTION LENGTH	*******ADT******* 79	80	81	VEH MILES
0+0.000	TERRY INT JCT I 94							
			ALL VEHICLES		1065	1050	850	98
		PRAIRIE	COMMERCIAL	0.116	113	112	73	8
			OUT OF STATE		26	26	27	3
0+0.116	ENT TERRY CL							
		PRAIRIE	ALL VEHICLES	0.287	723	1050	850	243
0+0.403	JCT FAS 253 LV TERRY CL							

FAP 41

0+0.000	JCT FAP 8 AT AVON							
			ALL VEHICLES		336	294	324	6304
		POWELL	COMMERCIAL	19.432	43	38	42	819
			OUT OF STATE		19	12	14	277
19+0.432	JCT NEVADA RES DAM RD							
			ALL VEHICLES		408	270	360	2902
		POWELL	COMMERCIAL	8.063	52	35	46	377
			OUT OF STATE		23	11	15	127
27+0.495	JCT FAS 271							
			ALL VEHICLES		422	340	370	1856
		POWELL	COMMERCIAL	5.017	54	44	48	241
			OUT OF STATE		24	14	16	81
32+0.512	JCT FAP 24							

MILE POST	SECTION DESCRIPTION	COUNTY	TRAFFIC TYPE	SECTION LENGTH	*******ADT******* 79	80	81	VEH MILES
0+0.000	JCT FAP 57							
		GARFIELD	ALL VEHICLES		119	130	140	278
			COMMERCIAL	1.990	8	9	8	16
			OUT OF STATE		5	5	7	13
1+0.983	GARFIELD CO LN MCCONE CO							
		MCCONE	ALL VEHICLES		104	113	123	5940
			COMMERCIAL	48.262	7	8	7	356
			OUT OF STATE		4	5	6	297
50+0.283	ENT FT PECK GAME REFUGE							
		MCCONE	ALL VEHICLES		174	165	130	780
			COMMERCIAL	6.000	12	12	7	46
			OUT OF STATE		7	7	6	39
56+0.288	MCCONE CO LN VALLEY CO FT PECK DAM							
		VALLEY	ALL VEHICLES		187	180	130	298
			COMMERCIAL	2.293	13	13	7	17
			OUT OF STATE		8	7	6	14
58+0.581	JCT FAP 17							
		VALLEY	ALL VEHICLES		525	370	500	496
			COMMERCIAL	0.993	37	27	66	66
			OUT OF STATE		16	16	38	38
59+0.574	LV FT PECK GAME REFUGE							
		VALLEY	ALL VEHICLES		724	570	609	8339
			COMMERCIAL	13.675	51	42	81	1109
			OUT OF STATE		23	25	46	642
73+0.246	JCT FAP 31							
		VALLEY	ALL VEHICLES		1194	1275	1090	2369
			COMMERCIAL	2.174	84	94	144	315
			OUT OF STATE		38	56	83	182
75+0.417	ENT GLASGOW CL							
		VALLEY	ALL VEHICLES	0.606	2158	2216	2001	1212
76+0.024	JCT FAS 246							
		VALLEY	ALL VEHICLES	0.122	7833	7500	7500	915
76+0.146	JCT FAP 1							

FAP 43

MILE POST	SECTION DESCRIPTION	COUNTY	TRAFFIC TYPE	SECTION LENGTH	*******ADT******* 79	80	81	VEH MILES
0+0.000	JCT FAP 57 & FAU 7111							
		FERGUS	ALL VEHICLES	0.158	8234	9300	7960	1257
0+0.158	JCT FAU 7104							
		FERGUS	ALL VEHICLES	0.154	6901	6500	6390	984
0+0.312	JCT FAP 75							
		FERGUS	ALL VEHICLES	0.217	3419	4310	4310	935
0+0.529	LV LEWISTOWN CL							
			ALL VEHICLES		2848	3120	3130	325
		FERGUS	COMMERCIAL	0.104	347	377	375	39
			OUT OF STATE		51	62	112	11
0+0.633	LV URBAN EXT							
			ALL VEHICLES		2279	1930	1950	1458
		FERGUS	COMMERCIAL	0.748	278	233	234	175
			OUT OF STATE		41	38	70	52
1+0.366	END 4 LN							
			ALL VEHICLES		2147	1825	1743	2447
		FERGUS	COMMERCIAL	1.404	261	220	209	293
			OUT OF STATE		38	36	62	88
2+0.770	JCT FAS 505							
			ALL VEHICLES		1636	1432	1264	8499
		FERGUS	COMMERCIAL	6.721	199	173	151	1019
			OUT OF STATE		29	28	45	305
9+0.492	JCT FAP 81							
			ALL VEHICLES		911	900	800	4268
		FERGUS	COMMERCIAL	5.335	110	108	95	507
			OUT OF STATE		18	18	35	187
14+0.838	JCT FAS 236							
			ALL VEHICLES		352	330	334	6833
		FERGUS	COMMERCIAL	20.426	42	40	39	813
			OUT OF STATE		7	6	14	300
35+0.280	ROY NOT INC							
			ALL VEHICLES		322	334	301	2278
		FERGUS	COMMERCIAL	7.565	39	40	35	271
			OUT OF STATE		6	6	13	100
42+0.865	JCT FAP 61							

FAP 44

MILE POST	SECTION DESCRIPTION	COUNTY	TRAFFIC TYPE	SECTION LENGTH	*******ADT******* 79	80	81	VEH MILES
0+0.000	JCT FAP 3							
		PONDERA	ALL VEHICLES	13.185	465	373	478	6312
			COMMERCIAL		53	48	47	631
			OUT OF STATE		14	18	41	542
13+0.185	ENT VALIER CL							
		PONDERA	ALL VEHICLES	0.745	1397	1320	1516	1129
13+0.930	JCT FAS 358							
		PONDERA	ALL VEHICLES	0.369	1182	1035	1225	452
14+0.299	LV VALIER CL							
		PONDERA	ALL VEHICLES	13.566	872	619	786	10674
			COMMERCIAL		100	81	78	1067
			OUT OF STATE		27	30	67	918
27+0.865	JCT FORMER US 91							
		PONDERA	ALL VEHICLES	0.523	581	540	470	245
			COMMERCIAL		66	70	47	24
			OUT OF STATE		18	27	40	21
28+0.388	VALIER INT JCT I 15							

FAP 45

0+0.000	JCT FAP 91 IN BIG TIMBER							
		SWEET GRASS	ALL VEHICLES	0.535	1162	1180	1330	711
0+0.535	LV BIG TIMBER CL							
			ALL VEHICLES		975	1050	1340	1262
		SWEET GRASS	COMMERCIAL	0.942	169	239	305	287
			OUT OF STATE		85	58	75	70
1+0.459	JCT FAS 478							
			ALL VEHICLES		372	449	414	11114
		SWEET GRASS	COMMERCIAL	26.784	65	103	95	2546
			OUT OF STATE		32	26	23	642
28+0.272	SWEET GRASS CO LN WHEATLAND CO							

FAP 45

MILE POST	SECTION DESCRIPTION	COUNTY	TRAFFIC TYPE	SECTION LENGTH	*******ADT******* 79	80	81	VEH MILES
28+0.272	SWEET GRASS CO LN WHEATLAND CO							
			ALL VEHICLES		324	424	355	5548
		WHEATLAND	COMMERCIAL	15.603	59	100	83	1309
			OUT OF STATE		30	29	24	382
43+0.874	ENT HARLOWTON CL							
		WHEATLAND	ALL VEHICLES	0.068	527	525	510	34
43+0.942	JCT FAP 14							

FAP 46

MILE POST	SECTION DESCRIPTION	COUNTY	TRAFFIC TYPE	SECTION LENGTH	79	80	81	VEH MILES
0+0.000	JCT FAP 7 FH 20 BITTERROOT NF							
			ALL VEHICLES		152	200	280	29
		RAVALLI	COMMERCIAL	0.105	26	34	30	3
			OUT OF STATE		16	20	28	2
0+0.105	MONT IDAHO LN OUT OF STATE							
			ALL VEHICLES		152	200	280	286
			COMMERCIAL	1.022	26	34	30	31
			OUT OF STATE		16	20	28	28
1+0.166	IDAHO LN BEAVERHEAD NF							
			ALL VEHICLES		158	220	285	3924
		BEAVERHEAD	COMMERCIAL	13.770	27	37	31	431
			OUT OF STATE		16	22	28	392
14+0.889	LV BEAVERHEAD NF							
			ALL VEHICLES		164	240	290	650
		BEAVERHEAD	COMMERCIAL	2.242	28	41	31	71
			OUT OF STATE		17	24	29	65
16+0.966	END FH 20							
			ALL VEHICLES		179	245	330	3044
		BEAVERHEAD	COMMERCIAL	9.226	30	42	36	334
			OUT OF STATE		18	24	33	304
26+0.350	JCT FAS 278 WISDOM NOT INC							

MILE POST	SECTION DESCRIPTION	COUNTY	TRAFFIC TYPE	SECTION LENGTH	*******ADT******* 79	80	81	VEH MILES
26+0.350	JCT FAS 278 WISDOM NOT INC							
			ALL VEHICLES		163	172	248	3850
		BEAVERHEAD	COMMERCIAL	15.505	28	29	27	423
			OUT OF STATE		17	17	24	385
41+0.858	BEAVERHEAD CO LN DEER LODGE CO							
			ALL VEHICLES		131	190	220	2058
		DEER LODGE	COMMERCIAL	9.356	22	32	24	226
			OUT OF STATE		13	19	22	205
51+0.307	DEER LODGE CO LN BEAVERHEAD CO							
			ALL VEHICLES		101	210	220	19
		BEAVERHEAD	COMMERCIAL	0.089	17	36	24	2
			OUT OF STATE		10	21	22	1
51+0.396	BEAVERHEAD CO LN DEER LODGE CO							
			ALL VEHICLES		156	220	220	676
		DEER LODGE	COMMERCIAL	3.076	26	37	24	74
			OUT OF STATE		16	22	22	67
54+0.471	JCT FAS 274							
			ALL VEHICLES		208	470	270	675
		DEER LODGE	COMMERCIAL	2.501	30	70	34	85
			OUT OF STATE		19	45	29	73
56+0.960	DEER LODGE CO LN SILVER BOW CO							
			ALL VEHICLES		219	470	270	284
		SILVER BOW	COMMERCIAL	1.055	32	70	34	35
			OUT OF STATE		21	45	29	31
58+0.032	SILVER BOW CO LN BEAVERHEAD CO							
			ALL VEHICLES		423	548	399	6720
		BEAVERHEAD	COMMERCIAL	16.834	63	81	50	846
			OUT OF STATE		40	52	43	732
75+0.066	BEAVERHEAD CO LN SILVER BOW CO							
			ALL VEHICLES		478	570	580	1161
		SILVER BOW	COMMERCIAL	2.002	71	84	73	146
			OUT OF STATE		45	54	63	126
77+0.204	DIVIDE JCT							
			ALL VEHICLES		372	340	440	305
		SILVER BOW	COMMERCIAL	0.694	55	50	55	38
			OUT OF STATE		35	32	47	33
77+0.898	DIVIDE INT JCT I 15							

FAP 47

MILE POST	SECTION DESCRIPTION	COUNTY	TRAFFIC TYPE	SECTION LENGTH	*******ADT******* 79	80	81	VEH MILES
0+0.000	JCT FAP 19 E OF ANACONDA							
			ALL VEHICLES		1856	1550	1500	345
		DEER LODGE	COMMERCIAL	0.230	131	96	93	21
			OUT OF STATE		38	15	15	3
0+0.230	JCT FAS 273							
			ALL VEHICLES		1279	1140	1100	6342
		DEER LODGE	COMMERCIAL	5.761	90	70	68	393
			OUT OF STATE		26	11	11	63
5+0.988	JCT FORMER US 10							
			ALL VEHICLES		1452	1140	1185	950
		DEER LODGE	COMMERCIAL	0.802	103	70	73	58
			OUT OF STATE		30	11	11	9
6+0.790	JCT FORMER US 10							
			ALL VEHICLES		386	350	400	25
		DEER LODGE	COMMERCIAL	0.063	27	21	24	1
			OUT OF STATE		8	3	4	
6+0.853	WARM SPRINGS INT JCT I 90							

FAP 48

0+0.000	E HARDIN INT JCT I 90 CROW IR							
			ALL VEHICLES		2498	2415	2600	369
		BIG HORN	COMMERCIAL	0.142	479	463	499	70
			OUT OF STATE		499	362	390	55
0+0.142	JCT FAS 384							
			ALL VEHICLES		2903	2930	3100	2371
		BIG HORN	COMMERCIAL	0.765	557	562	595	455
			OUT OF STATE		580	439	465	355
0+0.907	LV CROW IR							
			ALL VEHICLES		2903	2930	3100	880
		BIG HORN	COMMERCIAL	0.284	557	562	595	169
			OUT OF STATE		580	439	465	132
0+1.191	ENT HARDIN CL							

FAP 48

MILE POST	SECTION DESCRIPTION	COUNTY	TRAFFIC TYPE	SECTION LENGTH	*******ADT******* 79	80	81	VEH MILES
0+1.191	ENT HARDIN CL							
		BIG HORN	ALL VEHICLES	0.218	3077	2995	3300	719
0+1.409	JCT FAS 313							
		BIG HORN	ALL VEHICLES	0.507	3201	3976	4042	2049
0+1.916	LV HARDIN CL							
			ALL VEHICLES		2043	2460	2250	1161
		BIG HORN	COMMERCIAL	0.516	314	472	432	222
			OUT OF STATE		212	369	337	174
0+2.432	ENT HARDIN CL							
		BIG HORN	ALL VEHICLES	0.075	3070	3155	3480	261
0+2.507	LV HARDIN CL							
			ALL VEHICLES		4098	3850	4710	904
		BIG HORN	COMMERCIAL	0.192	631	739	904	173
			OUT OF STATE		426	577	706	135
1+0.060	W HARDIN INT JCT I 90							
			ALL VEHICLES		461	477	582	12614
		BIG HORN	COMMERCIAL	21.661	72	91	112	2428
			OUT OF STATE		49	35	42	926
22+0.705	BIG HORN CO LN YELLOWSTONE CO							
			ALL VEHICLES		264	255	370	2622
		YELLOWSTONE	COMMERCIAL	7.087	42	49	71	506
			OUT OF STATE		29	18	27	194
29+0.809	JCT I 94							

FAP 49

0+0.000	JCT I 15 NEAR DILLON							
			ALL VEHICLES		2018	1950	2440	248
		BEAVERHEAD	COMMERCIAL	0.102	395	333	417	42
			OUT OF STATE		207	105	131	13
0+0.102	ENT DILLON CL							

FAP 49

MILE POST	SECTION DESCRIPTION	COUNTY	TRAFFIC TYPE	SECTION LENGTH	*******ADT******* 79	80	81	VEH MILES
0+0.102	ENT DILLON CL							
		BEAVERHEAD	ALL VEHICLES	0.142	2018	1950	2440	346
0+0.244	LV DILLON CL							
			ALL VEHICLES		1455	1273	1261	16528
		BEAVERHEAD	COMMERCIAL	13.099	276	217	215	2826
			OUT OF STATE		149	68	68	892
13+0.697	BEAVERHEAD CO LN MADISON CO							
			ALL VEHICLES		1153	1134	1082	14239
		MADISON	COMMERCIAL	13.150	219	194	185	2435
			OUT OF STATE		118	61	58	768
26+0.873	ENT TWIN BRIDGES CL							
		MADISON	ALL VEHICLES	0.210	1208	1230	1200	252
27+0.076	JCT FAS 361							
		MADISON	ALL VEHICLES	0.536	1322	1330	1350	723
27+0.612	JCT FAP 29 IN TWIN BRIDGES							

FAP 50

0+0.000	YELLOWSTONE NP BDRY BEG FH 45							
		GALLATIN	ALL VEHICLES	0.366	3589	3446	3655	1338
0+0.366	JCT FAP 12							
		GALLATIN	ALL VEHICLES	0.188	2667	2610	2960	556
0+0.554	LV WEST YELLOWSTONE CL							
			ALL VEHICLES		1715	1620	2120	256
		GALLATIN	COMMERCIAL	0.121	348	301	258	31
			OUT OF STATE		456	440	797	96
0+0.675	ENT GALLATIN NF							
			ALL VEHICLES		1582	1509	1689	13612
		GALLATIN	COMMERCIAL	8.055	321	280	206	1660
			OUT OF STATE		420	410	635	5118
8+0.373	JCT FAP 87							

MILE POST	SECTION DESCRIPTION	COUNTY	TRAFFIC TYPE	SECTION LENGTH	*******ADT******* 79	80	81	VEH MILES
8+0.373	JCT FAP 87							
			ALL VEHICLES		956	1070	990	84
		GALLATIN	COMMERCIAL	0.085	194	260	164	13
			OUT OF STATE		254	253	299	25
8+0.458	END FH 45 BEG FH 42							
			ALL VEHICLES		892	960	990	2339
		GALLATIN	COMMERCIAL	2.363	165	233	164	388
			OUT OF STATE		207	227	299	708
11+0.000	LV FH 42 ENT YELLOWSTONE NP							
			ALL VEHICLES		973	860	995	20169
		GALLATIN	COMMERCIAL	20.271	161	208	165	3348
			OUT OF STATE		189	203	301	6111
31+0.181	BEG FH 42 LV YELLOWSTONE NP							
			ALL VEHICLES		1244	885	1255	21013
		GALLATIN	COMMERCIAL	16.744	206	215	208	3488
			OUT OF STATE		242	209	380	6367
47+0.941	JCT FAP 64							
			ALL VEHICLES		1320	1380	1470	9340
		GALLATIN	COMMERCIAL	6.354	215	234	233	1485
			OUT OF STATE		266	189	396	2521
54+0.300	KARST CAMP NOT INC							
			ALL VEHICLES		1376	1490	1500	18811
		GALLATIN	COMMERCIAL	12.541	221	253	238	2991
			OUT OF STATE		287	204	405	5079
66+0.826	LV GALLATIN NF							
			ALL VEHICLES		1609	1680	1805	7120
		GALLATIN	COMMERCIAL	3.945	25[illegible]	285	286	1132
			OUT OF STATE		336	230	487	1922
70+0.775	END FH 42							
			ALL VEHICLES		2245	2219	2636	29337
		GALLATIN	COMMERCIAL	11.127	361	377	419	4664
			OUT OF STATE		284	304	711	7921
81+0.910	JCT FAP 84 85							
			ALL VEHICLES		4546	3650	5495	21656
		GALLATIN	COMMERCIAL	3.941	731	576	868	3421
			OUT OF STATE		495	532	802	3161
85+0.824	JCT FAS 345							

FAP 50

MILE POST	SECTION DESCRIPTION	COUNTY	TRAFFIC TYPE	SECTION LENGTH	*******ADT******* 79	80	81	VEH MILES
85+0.824	JCT FAS 345							
			ALL VEHICLES		7943	7810	8650	10959
		GALLATIN	COMMERCIAL	1.267	1278	1233	1366	1731
			OUT OF STATE		865	1140	1262	1600
87+0.095	ENT BOZEMAN CL AND URBAN EXT							
		GALLATIN	ALL VEHICLES	0.121	7880	9170	9910	1199
87+0.216	BEG 4LN W MAIN ST							
		GALLATIN	ALL VEHICLES	0.841	9465	12016	12927	10871
88+0.046	JCT FAU 1201							
		GALLATIN	ALL VEHICLES	0.787	19110	17133	17902	14089
88+0.833	JCT FAU 1207							
		GALLATIN	ALL VEHICLES	0.696	16712	16159	16518	11496
89+0.529	JCT FAP 86 FAU 1208							
		GALLATIN	ALL VEHICLES	0.411	10226	11501	10847	4458
90+0.115	JCT FAU 1215							
		GALLATIN	ALL VEHICLES	0.686	7887	7880	7320	5021
90+0.801	LV BOZEMAN CL & URBAN EXT							
			ALL VEHICLES		7887	7880	7320	168
		GALLATIN	COMMERCIAL	0.023	1269	1418	1317	30
			OUT OF STATE		1648	1182	1098	25
90+0.824	E BOZEMAN INT JCT I °0							

FAP 51

0+0.000	JCT FAP 57 NE OF CIRCLE							
			ALL VEHICLES		316	330	330	2747
		MCCONE	COMMERCIAL	8.327	34	52	52	436
			OUT OF STATE		3	7	7	60
8+0.342	MCCONE CO LN DAWSON CO							
			ALL VEHICLES		234	202	215	4066
		DAWSON	COMMERCIAL	18.900	25	32	34	646
			OUT OF STATE		2	4	4	89
27+0.212	ENT RICHEY CL							

FAP 51

MILE POST	SECTION DESCRIPTION	COUNTY	TRAFFIC TYPE	SECTION LENGTH	*******ADT******* 79	80	81	VEH MILES
27+0.212	ENT RICHEY CL							
		DAWSON	ALL VEHICLES	0.315	240	237	245	77
27+0.527	LV RICHEY CL							
			ALL VEHICLES		226	312	280	69
		DAWSON	COMMERCIAL	0.248	37	43	39	9
			OUT OF STATE		2	7	7	1
27+0.775	JCT FAS 254							
			ALL VEHICLES		213	305	275	1317
		DAWSON	COMMERCIAL	4.791	35	38	34	164
			OUT OF STATE		2	8	7	36
32+0.582	DAWSON CO LN RICHLAND CO							
			ALL VEHICLES		393	450	595	22885
		RICHLAND	COMMERCIAL	38.458	66	56	74	2860
			OUT OF STATE		4	12	16	640
71+0.126	JCT FAP 20 & 26							

FAP 52

0+0.000	JCT FAP 5 FLATHEAD IR							
			ALL VEHICLES		2014	1370	1769	31868
		LAKE	COMMERCIAL	18.005	249	146	295	5316
			OUT OF STATE		165	74	159	2868
18+0.000	BEG FH 14 LV FLTHD IR ENT FLTHD NF							
			ALL VEHICLES		1676	1050	1470	8209
		LAKE	COMMERCIAL	5.585	207	112	294	1641
			OUT OF STATE		137	56	132	738
23+0.600	END FH 14 LV FLATHEAD NF							
			ALL VEHICLES		2021	1130	1620	7542
		LAKE	COMMERCIAL	4.656	250	120	324	1508
			OUT OF STATE		165	61	145	678
28+0.294	LAKE CO LN FLATHEAD CO							

FAP 52

MILE POST	SECTION DESCRIPTION	COUNTY	TRAFFIC TYPE	SECTION LENGTH	*******ADT******* 79	80	81	VEH MILES
28+0.294	LAKE CO LN FLATHEAD CO							
			ALL VEHICLES		2336	1565	2165	5090
		FLATHEAD	COMMERCIAL	2.351	289	167	311	731
			OUT OF STATE		191	84	194	458
30+0.585	JCT FAS 209							
			ALL VEHICLES		3471	3480	4079	12137
		FLATHEAD	COMMERCIAL	2.975	340	351	448	1335
			OUT OF STATE		260	198	314	934
33+0.584	JCT FAP 83							
			ALL VEHICLES		4364	4270	4500	1548
		FLATHEAD	COMMERCIAL	0.344	514	529	495	170
			OUT OF STATE		301	247	346	119
33+0.928	JCT FAP 82							
			ALL VEHICLES		1629	1556	1647	19141
		FLATHEAD	COMMERCIAL	11.619	192	193	181	2105
			OUT OF STATE		112	90	126	1473
45+0.530	JCT FAP 1 EAST OF KALISPELL							

FAP 53

0+0.000	27 ST INT JCT I 90							
		YELLOWSTONE	ALL VEHICLES	1.277	9918	10014	11677	14912
1+0.277	JCT FAU 1020 EB							
		YELLOWSTONE	ALL VEHICLES	0.072	14515	14500	13500	972
1+0.349	JCT FAU 1020 WB							
		YELLOWSTONE	ALL VEHICLES	1.078	14990	14327	14741	15891
2+0.427	JCT FAU 1016							
		YELLOWSTONE	ALL VEHICLES	0.223	13720	12497	13748	3066
2+0.650	JCT FAU 1002							
		YELLOWSTONE	ALL VEHICLES	0.859	7780	8000	8470	7275
3+0.152	JCT FAU 1014 END 4LN							

MILE POST	SECTION DESCRIPTION	COUNTY	TRAFFIC TYPE	SECTION LENGTH	*******ADT******* 79	80	81	VEH MILES
3+0.152	JCT FAU 1014 END 4LN							
		YELLOWSTONE	ALL VEHICLES	1.151	4720	5000	4800	5524
4+0.315	LV BILLINGS CL & URBAN EXT							
		YELLOWSTONE	ALL VEHICLES	1.882	4720	5000	4800	9033
			COMMERCIAL		1203	1130	1084	2041
			OUT OF STATE		226	340	326	614
6+0.166	JCT FAU 1001							
		YELLOWSTONE	ALL VEHICLES	10.555	990	1145	1420	14988
			COMMERCIAL		252	258	320	3387
			OUT OF STATE		47	77	96	1019
16+0.712	ACTON NOT INC							
		YELLOWSTONE	ALL VEHICLES	14.879	851	1005	1300	19342
			COMMERCIAL		217	227	293	4371
			OUT OF STATE		40	68	88	1315
31+0.557	ENT BROADVIEW CL							
		YELLOWSTONE	ALL VEHICLES	0.483	858	935	1230	594
32+0.044	LV BROADVIEW CL							
		YELLOWSTONE	ALL VEHICLES	2.171	866	940	1005	2181
			COMMERCIAL		220	212	227	493
			OUT OF STATE		41	63	68	148
34+0.273	YELLOWSTONE CO LN GOLDEN VALLEY CO							
		GOLDEN VALLEY	ALL VEHICLES	11.136	883	996	929	10352
			COMMERCIAL		225	225	210	2339
			OUT OF STATE		42	67	63	703
45+0.390	ENT LAVINA CL							
		GOLDEN VALLEY	ALL VEHICLES	0.875	970	1071	1240	1085
46+0.272	LV LAVINA CL							
		GOLDEN VALLEY	ALL VEHICLES	0.418	968	980	1370	572
			COMMERCIAL		246	221	309	129
			OUT OF STATE		46	66	93	38
46+0.690	JCT FAP 14							

FAP 54

MILE POST	SECTION DESCRIPTION	COUNTY	TRAFFIC TYPE	SECTION LENGTH	*******ADT******* 79	80	81	VEH MILES
0+0.000	MONTANA-WYOMING STATE LINE							
			ALL VEHICLES		282	310	335	2569
		POWDER RIVER	COMMERCIAL	7.671	40	44	64	493
			OUT OF STATE		28	31	51	393
7+0.720	BIDDLE NOT INC							
			ALL VEHICLES		350	320	350	169
		POWDER RIVER	COMMERCIAL	0.484	50	46	67	32
			OUT OF STATE		35	32	53	25
8+0.191	JCT FAS 544							
			ALL VEHICLES		341	343	307	6509
		POWDER RIVER	COMMERCIAL	21.159	49	49	59	1249
			OUT OF STATE		34	34	47	995
29+0.330	JCT FAP 23 EAST OF BROADUS							

FAP 55

0+0.000	JCT FAP 29							
			ALL VEHICLES		822	810	800	1713
		MADISON	COMMERCIAL	2.142	217	200	126	270
			OUT OF STATE		65	59	58	125
2+0.123	MADISON CO LN SILVER BOW CO							
			ALL VEHICLES		822	810	800	230
		SILVER BOW	COMMERCIAL	0.288	217	200	126	36
			OUT OF STATE		65	59	58	16
2+0.411	SILVER BOW CO LN JEFFERSON CO							
			ALL VEHICLES		822	810	800	7
		JEFFERSON	COMMERCIAL	0.009	217	200	126	1
			OUT OF STATE		65	59	58	
2+0.420	JCT FAS 422							
			ALL VEHICLES		1267	1052	1066	10355
		JEFFERSON	COMMERCIAL	9.708	335	260	168	1636
			OUT OF STATE		101	77	77	755
12+0.176	ENT WHITEHALL CL							

FAP 55

MILE POST	SECTION DESCRIPTION	COUNTY	TRAFFIC TYPE	SECTION LENGTH	*******ADT******* 79	80	81	VEH MILES
12+0.176	ENT WHITEHALL CL							
		JEFFERSON	ALL VEHICLES	0.347	2221	1991	2760	957
12+0.523	JCT FAP 69							
		JEFFERSON	ALL VEHICLES	0.465	1676	2125	2110	981
12+0.988	LV WHITEHALL CL							
			ALL VEHICLES		1102	1650	1770	159
		JEFFERSON	COMMERCIAL	0.090	292	407	279	25
			OUT OF STATE		88	122	129	11
13+0.087	WHITEHALL INT JCT I 90							

FAP 56

MILE POST	SECTION DESCRIPTION	COUNTY	TRAFFIC TYPE	SECTION LENGTH	79	80	81	VEH MILES
0+0.000	JCT FAP 6 W OF NOXON FH 5							
			ALL VEHICLES		315	324	401	6639
		SANDERS	COMMERCIAL	16.540	46	47	67	1115
			OUT OF STATE		39	21	46	763
16+0.540	SANDERS LINCOLN CO LN EN KOOTENAI							
			ALL VEHICLES		503	596	762	13802
		LINCOLN	COMMERCIAL	18.100	62	87	128	2318
			OUT OF STATE		35	39	87	1587
34+0.640	JCT FAP 1 FH 5							

FAP 57

MILE POST	SECTION DESCRIPTION	COUNTY	TRAFFIC TYPE	SECTION LENGTH	79	80	81	VEH MILES
0+0.000	JCT FAP 60 SOUTH OF BELT							
			ALL VEHICLES		1601	1540	1630	11713
		CASCADE	COMMERCIAL	7.186	401	348	368	2647
			OUT OF STATE		100	107	114	819
7+0.061	CASCADE CO LN JUDITH BASIN CO							

FAP 57

MILE POST	SECTION DESCRIPTION	COUNTY	TRAFFIC TYPE	SECTION LENGTH	*******ADT******* 79	80	81	VEH MILES
7+0.061	CASCADE CO LN JUDITH BASIN CO							
			ALL VEHICLES		1606	1840	1670	5582
		JUDITH BASIN	COMMERCIAL	3.343	403	415	377	1261
			OUT OF STATE		101	128	116	390
10+0.428	JCT FAS 427							
			ALL VEHICLES		1554	1944	1525	16540
		JUDITH BASIN	COMMERCIAL	10.846	390	439	344	3738
			OUT OF STATE		97	136	106	1157
21+0.268	JCT FAS 551							
			ALL VEHICLES		1515	1749	1685	25885
		JUDITH BASIN	COMMERCIAL	15.362	380	395	380	5850
			OUT OF STATE		95	122	117	1811
36+0.651	JCT FAP 80							
			ALL VEHICLES		2254	1840	2000	12192
		JUDITH BASIN	COMMERCIAL	6.096	556	382	358	2182
			OUT OF STATE		139	101	200	1219
42+0.802	JCT FAS 541							
			ALL VEHICLES		2014	1618	1434	17358
		JUDITH BASIN	COMMERCIAL	12.098	497	336	256	3107
			OUT OF STATE		124	89	143	1735
54+0.895	JCT FAS 426							
			ALL VEHICLES		1973	1660	1450	5475
		JUDITH BASIN	COMMERCIAL	3.776	487	345	259	980
			OUT OF STATE		122	91	145	547
58+0.718	JCT FAS 239							
			ALL VEHICLES		2263	1815	1550	8734
		JUDITH BASIN	COMMERCIAL	5.635	558	377	277	1563
			OUT OF STATE		140	99	155	873
64+0.442	JUDITH BASIN CO LN FERGUS CO							
			ALL VEHICLES		2137	1760	1550	799
		FERGUS	COMMERCIAL	0.516	527	366	277	143
			OUT OF STATE		132	96	155	79
64+0.958	JCT FAP 63							
			ALL VEHICLES		1945	1690	1731	24701
		FERGUS	COMMERCIAL	14.270	443	307	276	3952
			OUT OF STATE		101	77	180	2568
79+0.285	JCT FAP 75							

MILE POST	SECTION DESCRIPTION	COUNTY	TRAFFIC TYPE	SECTION LENGTH	*******ADT******* 79	80	81	VEH MILES
79+0.285	JCT FAP 75							
			ALL VEHICLES		1834	1800	2170	3821
		FERGUS	COMMERCIAL	1.761	418	327	347	611
			OUT OF STATE		95	82	225	397
80+0.823	LEWISTOWN URBAN EXT JCT FAU 7113							
			ALL VEHICLES		1834	1800	2170	288
		FERGUS	COMMERCIAL	0.133	418	327	347	46
			OUT OF STATE		95	82	225	30
80+0.956	ENT LEWISTOWN CL-BEG 4LNU							
		FERGUS	ALL VEHICLES	0.681	6383	7196	5367	3655
81+0.638	JCT FAU 7105							
		FERGUS	ALL VEHICLES	0.213	7226	7920	6700	1427
81+0.851	JCT FAU 7109							
		FERGUS	ALL VEHICLES	0.218	7245	8480	6690	1458
82+0.056	JCT FAP 43 FAU 7111							
		FERGUS	ALL VEHICLES	0.864	4955	5511	4826	4170
83+0.165	LV LEWISTOWN CL END 4LNU							
			ALL VEHICLES		1119	877	903	26864
		FERGUS	COMMERCIAL	29.727	267	159	144	4298
			OUT OF STATE		53	41	93	2793
112+0.980	JCT FAP 61							
			ALL VEHICLES		401	280	330	3362
		FERGUS	COMMERCIAL	10.190	91	48	56	575
			OUT OF STATE		25	15	20	205
123+0.199	FERGUS CO LN PETROLEUM CO							
			ALL VEHICLES		354	280	330	4160
		PETROLEUM	COMMERCIAL	12.609	80	48	56	711
			OUT OF STATE		22	15	20	253
135+0.782	JCT FAS 244							
			ALL VEHICLES		434	420	450	19
		PETROLEUM	COMMERCIAL	0.044	98	72	76	3
			OUT OF STATE		27	23	27	1
135+0.826	ENT WINNETT CL							
		PETROLEUM	ALL VEHICLES	0.293	434	420	450	131
136+0.158	LV WINNETT CL							

FAP 57

MILE POST	SECTION DESCRIPTION	COUNTY	TRAFFIC TYPE	SECTION LENGTH	*******ADT******* 79	80	81	VEH MILES
136+0.158	LV WINNETT CL							
			ALL VEHICLES		413	355	399	8588
		PETROLEUM	COMMERCIAL	21.503	81	60	68	1468
			OUT OF STATE		16	20	24	523
157+0.749	JCT FAS 500							
			ALL VEHICLES		283	310	410	251
		PETROLEUM	COMMERCIAL	0.614	55	48	70	43
			OUT OF STATE		11	19	25	15
158+0.363	PETROLEUM CO LN GARFIELD CO							
			ALL VEHICLES		320	307	380	20026
		GARFIELD	COMMERCIAL	52.701	57	48	64	3424
			OUT OF STATE		14	19	23	1221
212+0.180	JCT FAP 18							
			ALL VEHICLES		1458	890	920	246
		GARFIELD	COMMERCIAL	0.268	247	97	112	30
			OUT OF STATE		72	30	20	5
212+0.448	ENT JORDAN CL							
		GARFIELD	ALL VEHICLES	0.631	1580	1192	1004	633
213+0.087	JCT FAS 245 LV JORDAN CL							
			ALL VEHICLES		472	330	410	2048
		GARFIELD	COMMERCIAL	4.996	138	51	76	383
			OUT OF STATE		42	21	36	184
218+0.065	JCT FAS 341							
			ALL VEHICLES		401	292	350	7313
		GARFIELD	COMMERCIAL	20.894	117	45	65	1367
			OUT OF STATE		35	18	31	658
238+0.926	JCT FAS 462							
			ALL VEHICLES		309	300	344	3329
		GARFIELD	COMMERCIAL	9.650	90	47	64	622
			OUT OF STATE		27	19	31	299
248+0.630	JCT FAP 42							
			ALL VEHICLES		247	270	320	2
		GARFIELD	COMMERCIAL	0.009	72	42	55	
			OUT OF STATE		22	17	31	
248+0.639	GARFIELD CO LN MCCONE CO							

MILE POST	SECTION DESCRIPTION	COUNTY	TRAFFIC TYPE	SECTION LENGTH	*******ADT******* 79	80	81	VEH MILES
248+0.639	GARFIELD CO LN MCCONE CO							
			ALL VEHICLES		339	320	355	6741
		MCCONE	COMMERCIAL	18.990	100	50	61	1166
			OUT OF STATE		31	20	34	660
267+0.491	JCT FAS 253							
			ALL VEHICLES		515	510	490	5182
		MCCONE	COMMERCIAL	10.576	151	80	84	896
			OUT OF STATE		47	32	48	507
278+0.019	JCT FAS 467							
			ALL VEHICLES		797	770	840	315
		MCCONE	COMMERCIAL	0.375	235	120	145	54
			OUT OF STATE		74	49	82	30
278+0.394	ENT CIRCLE CL							
		MCCONE	ALL VEHICLES	0.604	1195	1064	958	578
278+0.998	JCT FAS 252							
		MCCONE	ALL VEHICLES	0.656	2452	2264	2177	1428
279+0.655	JCT FAP 25							
		MCCONE	ALL VEHICLES	0.119	1507	1100	1530	182
279+0.774	LV CIRCLE CL							
			ALL VEHICLES		1306	1049	1414	1464
		MCCONE	COMMERCIAL	1.035	206	202	273	282
			OUT OF STATE		39	66	89	92
280+0.776	JCT FAP 51							
			ALL VEHICLES		716	655	770	6984
		MCCONE	COMMERCIAL	9.071	149	130	153	1389
			OUT OF STATE		37	51	60	544
289+0.828	MCCONE CO LN DAWSON CO							
			ALL VEHICLES		726	529	699	9897
		DAWSON	COMMERCIAL	14.139	151	105	139	1969
			OUT OF STATE		37	41	54	771
303+0.938	JCT FAS 467							
			ALL VEHICLES		805	570	670	505
		DAWSON	COMMERCIAL	0.755	167	113	133	100
			OUT OF STATE		41	44	52	39
304+0.693	JCT FAS 470							

MILE POST	SECTION DESCRIPTION	COUNTY	TRAFFIC TYPE	SECTION LENGTH	*******ADT******* 79	80	81	VEH MILES
304+0.693	JCT FAS 470							
			ALL VEHICLES		910	713	919	18450
		DAWSON	COMMERCIAL	20.059	189	141	183	3671
			OUT OF STATE		47	51	66	1324
324+0.644	GLENDIVE URBAN EXT							
			ALL VEHICLES		1226	1290	1780	598
		DAWSON	COMMERCIAL	0.336	255	256	354	119
			OUT OF STATE		43	38	53	17
325+0.000	CIRCLE INT JCT I 94 URBAN EXT							
			ALL VEHICLES		3490	3381	3895	3864
		DAWSON	COMMERCIAL	0.992	286	196	226	224
			OUT OF STATE		75	100	116	115
325+0.992	JCT FAP 57 SPUR BEG 4LND							
			ALL VEHICLES		7950	8260	9500	1482
		DAWSON	COMMERCIAL	0.156	643	561	646	100
			OUT OF STATE		182	156	180	28
326+0.144	JCT FAU 5001							
			ALL VEHICLES		8534	8416	10508	5474
		DAWSON	COMMERCIAL	0.521	691	572	714	372
			OUT OF STATE		196	159	199	104
326+0.665	JCT FAP 20							
			ALL VEHICLES		6962	6575	10370	549
		DAWSON	COMMERCIAL	0.053	563	447	705	37
			OUT OF STATE		160	124	197	10
326+0.718	ENT GLENDIVE CL							
		DAWSON	ALL VEHICLES	0.231	9829	9535	11200	2587
326+0.949	END 4LND							
		DAWSON	ALL VEHICLES	0.649	10423	10080	12030	7807
327+0.592	JCT FAU 5002							
		DAWSON	ALL VEHICLES	0.168	6694	7060	9490	1594
327+0.760	JCT FAU 5004							
		DAWSON	ALL VEHICLES	0.582	10221	10321	10784	6276
328+0.445	JCT FAU 5008							
		DAWSON	ALL VEHICLES	0.428	6521	6870	6525	2792
328+0.873	JCT FAU 5002							

FAP 57

MILE POST	SECTION DESCRIPTION	COUNTY	TRAFFIC TYPE	SECTION LENGTH	*******ADT******* 79	80	81	VEH MILES
328+0.873	JCT FAU 5002							
		DAWSON	ALL VEHICLES	0.202	3816	4168	4204	849
328+1.075	JCT FAU 5006							
		DAWSON	ALL VEHICLES	0.340	3063	3380	3810	1295
329+0.337	E GLENDIVE INT JCT I 94							
	FAP 57 SPUR							
329+0.339	JCT FAP 57 W OF GLENDIVE							
			ALL VEHICLES		4093	4137	4830	4110
		DAWSON	COMMERCIAL	0.851	347	492	574	489
			OUT OF STATE		73	57	67	57
330+0.191	LV GLENDIVE URBAN EXT							
			ALL VEHICLES		2444	2470	3155	3123
		DAWSON	COMMERCIAL	0.990	207	293	375	371
			OUT OF STATE		43	34	44	43
331+0.180	W GLENDIVE INT JCT I 94							

FAP 58

0+0.000	JCT FAP 1							
			ALL VEHICLES		1246	1120	1280	21
		GLACIER	COMMERCIAL	0.017	59	41	51	
			OUT OF STATE		201	110	203	3
0+0.017	END 4LN							
			ALL VEHICLES		873	682	666	7977
		GLACIER	COMMERCIAL	11.968	41	25	26	319
			OUT OF STATE		141	67	105	1268
12+0.053	JCT KIOWA JCT							
			ALL VEHICLES		960	550	575	11007
		GLACIER	COMMERCIAL	19.143	46	20	23	440
			OUT OF STATE		155	110	91	1750
31+0.194	BEG 4LN							

FAP 58

MILE POST	SECTION DESCRIPTION	COUNTY	TRAFFIC TYPE	SECTION LENGTH	*******ADT******* 79	80	81	VEH MILES
31+0.194	BEG 4LN							
			ALL VEHICLES		1017	550	610	57
		GLACIER	COMMERCIAL	0.095	48	20	24	2
			OUT OF STATE		164	110	96	9
31+0.289	JCT LOGAN PASS HWY							
			ALL VEHICLES		1329	860	965	7032
		GLACIER	COMMERCIAL	7.288	63	31	38	281
			OUT OF STATE		215	172	153	1118
38+0.568	JCT FAS 464							
			ALL VEHICLES		606	549	557	6558
		GLACIER	COMMERCIAL	11.756	29	20	22	262
			OUT OF STATE		98	109	88	1042
50+0.366	MONTANA CANADIAN BDRY							

FAP 59

0+0.000	MISSION INT JCT I 90							
			ALL VEHICLES		779	899	898	12836
		PARK	COMMERCIAL	14.286	122	132	125	1797
			OUT OF STATE		48	55	96	1373
14+0.905	ENT CLYDE PARK CL							
		PARK	ALL VEHICLES	0.416	1341	1489	1434	596
15+0.307	LV CLYDE PARK CL							
			ALL VEHICLES		950	1050	900	55
		PARK	COMMERCIAL	0.062	171	154	126	7
			OUT OF STATE		66	90	96	5
15+0.369	ENT CLYDE PARK CL							
		PARK	ALL VEHICLES	0.024	816	835	765	18
15+0.393	LV CLYDE PARK CL							
			ALL VEHICLES		645	601	524	4867
		PARK	COMMERCIAL	9.280	116	88	73	681
			OUT OF STATE		45	51	56	520
24+0.884	JCT FAP 86							

FAP 59

MILE POST	SECTION DESCRIPTION	COUNTY	TRAFFIC TYPE	SECTION LENGTH	*******ADT******* 79	80	81	VEH MILES
24+0.884	JCT FAP 86							
		PARK	ALL VEHICLES	13.144	285	335	340	4468
			COMMERCIAL		51	49	49	647
			OUT OF STATE		19	28	50	661
37+1.030	PARK CO LN MEAGHER CO BEG CONN							
		PARK	ALL VEHICLES	11.548	302	310	299	3454
			COMMERCIAL		54	45	43	500
			OUT OF STATE		21	26	44	511
49+0.499	JCT FAS 294							
		MEAGHER	ALL VEHICLES	8.034	311	310	315	2530
			COMMERCIAL		51	45	45	366
			OUT OF STATE		36	26	46	374
57+0.536	JCT FAP 14							

FAP 60

0+0.000	JCT FAP 14							
		MEAGHER	ALL VEHICLES	9.550	438	400	370	3533
			COMMERCIAL		90	42	59	572
			OUT OF STATE		28	24	56	540
9+0.718	ENT LEWIS & CLARK NF FH 32							
		MEAGHER	ALL VEHICLES	19.037	279	321	348	6634
			COMMERCIAL		57	34	56	1074
			OUT OF STATE		17	19	53	1015
28+0.700	MEAGHER CO LN CASCADE CO							
		CASCADE	ALL VEHICLES	7.208	272	372	370	2666
			COMMERCIAL		56	39	59	432
			OUT OF STATE		17	23	56	408
35+0.842	ENT NEIHART CL							
		CASCADE	ALL VEHICLES	3.152	591	681	677	2135
38+0.998	LV NEIHART CL							

FAP 60

MILE POST	SECTION DESCRIPTION	COUNTY	TRAFFIC TYPE	SECTION LENGTH	*******ADT******* 79	80	81	VEH MILES
38+0.998	LV NEIHART CL							
			ALL VEHICLES		450	595	560	8085
		CASCADE	COMMERCIAL	14.438	93	63	90	1309
			OUT OF STATE		28	36	85	1237
53+0.371	JCT FAS 427							
			ALL VEHICLES		405	610	380	3484
		CASCADE	COMMERCIAL	9.170	83	65	61	564
			OUT OF STATE		25	37	58	533
62+0.378	END FH 32							
			ALL VEHICLES		436	509	440	3934
		CASCADE	COMMERCIAL	8.941	90	54	71	637
			OUT OF STATE		27	31	67	601
71+0.018	JCT FAP 57							
			ALL VEHICLES		1873	1660	1700	6130
		CASCADE	COMMERCIAL	3.606	404	338	346	1250
			OUT OF STATE		123	122	125	453
74+0.514	JCT FAS 331							
			ALL VEHICLES		2634	2701	2895	37198
		CASCADE	COMMERCIAL	12.849	569	551	590	7588
			OUT OF STATE		173	199	214	2752
87+0.349	JCT FAS 227 228							
			ALL VEHICLES		3800	4090	4200	12663
		CASCADE	COMMERCIAL	3.015	820	834	856	2583
			OUT OF STATE		250	302	310	937
90+0.366	JCT FAU 5205 5212 URBAN EXT							
			ALL VEHICLES		9689	9600	9290	706
		CASCADE	COMMERCIAL	0.076	968	960	929	70
			OUT OF STATE		639	960	929	70
90+0.442	ENT GREAT FALLS CL							
		CASCADE	ALL VEHICLES	1.079	12452	14164	14009	15116
91+0.521	JCT FAU 5219							
		CASCADE	ALL VEHICLES	2.024	25364	26966	27678	56021
93+0.545	JCT FAP 10 14 ST SB							
		CASCADE	ALL VEHICLES	0.082	30377	30695	30085	2466
93+0.627	JCT FAU 5215							

FAP 60

MILE POST	SECTION DESCRIPTION	COUNTY	TRAFFIC TYPE	SECTION LENGTH	*******ADT******* 79	80	81	VEH MILES
93+0.627	JCT FAU 5215							
		CASCADE	ALL VEHICLES	0.830	25915	29135	26668	22134
94+0.457	JCT FAU 5205							
		CASCADE	ALL VEHICLES	0.396	21404	20287	20470	8106
94+0.853	LV GREAT FALLS CL							
			ALL VEHICLES		21404	16075	20470	9170
		CASCADE	COMMERCIAL	0.448	1070	803	1023	458
			OUT OF STATE		1412	1607	2047	917
95+0.301	ENT GREAT FALLS CL							
		CASCADE	ALL VEHICLES	0.324	21404	16075	20470	6632
95+0.625	JCT FAU 5201 & FAU 5220							
		CASCADE	ALL VEHICLES	0.092	8000	8230	8500	782
95+0.717	JCT I 315							

FAP 61

0+0.000	JCT FAP 14 IN ROUNDUP							
		MUSSELSHELL	ALL VEHICLES	0.663	2708	2764	2604	1726
1+0.021	LV ROUNDUP CL							
			ALL VEHICLES		936	1049	973	19226
		MUSSELSHELL	COMMERCIAL	19.757	227	238	220	4364
			OUT OF STATE		52	95	88	1749
20+0.884	JCT FAS 244							
			ALL VEHICLES		738	770	760	763
		MUSSELSHELL	COMMERCIAL	1.005	179	171	169	170
			OUT OF STATE		41	60	59	59
21+0.885	MUSSELSHELL CO LN PETROLEUM CO							
			ALL VEHICLES		767	770	760	3581
		PETROLEUM	COMMERCIAL	4.713	186	171	169	798
			OUT OF STATE		42	60	59	279
26+0.604	PETROLEUM CO LN FERGUS CO							

FAP 61

MILE POST	SECTION DESCRIPTION	COUNTY	TRAFFIC TYPE	SECTION LENGTH	*******ADT******* 79	80	81	VEH MILES
26+0.604	PETROLEUM CO LN FERGUS CO							
			ALL VEHICLES		918	770	760	13269
		FERGUS	COMMERCIAL	17.460	223	171	169	2959
			OUT OF STATE		51	60	59	1035
44+0.078	JCT CO RD TO GRASSRANGE							
			ALL VEHICLES		1016	859	834	895
		FERGUS	COMMERCIAL	1.072	247	191	186	199
			OUT OF STATE		56	67	65	69
45+0.150	JCT FAP 57							
			ALL VEHICLES		415	374	359	7736
		FERGUS	COMMERCIAL	21.490	119	83	80	1725
			OUT OF STATE		5	29	28	603
66+0.624	JCT FAP 43							
			ALL VEHICLES		429	425	425	9099
		FERGUS	COMMERCIAL	21.410	94	94	94	2029
			OUT OF STATE		30	33	33	709
88+0.068	FERGUS CO LN PHILLIPS CO							
			ALL VEHICLES		380	400	410	2624
		PHILLIPS	COMMERCIAL	6.400	83	89	91	585
			OUT OF STATE		26	31	31	204
94+0.365	LV FT PECK GR							
			ALL VEHICLES		380	400	410	3268
		PHILLIPS	COMMERCIAL	7.973	83	89	91	728
			OUT OF STATE		26	31	31	254
102+0.308	JCT FAP 66							
			ALL VEHICLES		275	288	349	4559
		PHILLIPS	COMMERCIAL	13.040	56	64	77	1016
			OUT OF STATE		19	22	27	355
115+0.309	ENT FT BELKNAP IR							
			ALL VEHICLES		263	280	380	1052
		PHILLIPS	COMMERCIAL	2.769	53	62	84	234
			OUT OF STATE		18	21	29	82
118+0.123	LV FT BELKNAP IR							
			ALL VEHICLES		371	427	744	27785
		PHILLIPS	COMMERCIAL	37.300	76	95	166	6196
			OUT OF STATE		26	33	58	2167
155+0.525	JCT FAS 363							

FAP 61

MILE POST	SECTION DESCRIPTION	COUNTY	TRAFFIC TYPE	SECTION LENGTH	*******ADT******* 79	80	81	VEH MILES
155+0.525	JCT FAS 363							
		PHILLIPS	ALL VEHICLES		2095	1995	2145	2998
			COMMERCIAL	1.398	429	444	478	668
			OUT OF STATE		146	155	167	233
156+0.919	ENT MALTA CL							
		PHILLIPS	ALL VEHICLES	0.691	6077	5941	6053	4182
157+0.617	JCT FAP 1 IN MALTA							

FAP 62

0+0.000	JCT FAP 1 IN CULBERTSON							
		ROOSEVELT	ALL VEHICLES	0.876	1522	1926	2511	2199
1+0.524	LV CULBERTSON CL							
			ALL VEHICLES		834	970	1720	4026
		ROOSEVELT	COMMERCIAL	2.341	211	246	409	958
			OUT OF STATE		27	32	94	221
3+0.941	ROOSEVELT CO LN RICHLAND CO							
			ALL VEHICLES		759	816	1357	28466
		RICHLAND	COMMERCIAL	20.963	192	207	323	6775
			OUT OF STATE		25	26	74	1565
24+0.961	JCT FAS 201							
			ALL VEHICLES		1311	1323	1897	22844
		RICHLAND	COMMERCIAL	12.039	351	354	449	5414
			OUT OF STATE		40	41	89	1073
37+0.000	ENT SIDNEY CL							
		RICHLAND	ALL VEHICLES	0.727	6127	6685	8045	5849
37+0.727	JCT FAS 488							
		RICHLAND	ALL VEHICLES	0.313	4966	5520	6700	2097
38+0.033	JCT FAP 20 IN SIDNEY							

FAP 63

MILE POST	SECTION DESCRIPTION	COUNTY	TRAFFIC TYPE	SECTION LENGTH	*******ADT******* 79	80	81	VEH MILES
0+0.000	JCT FAP 14 EAST OF HARLOWTON							
			ALL VEHICLES		897	1035	990	17344
		WHEATLAND	COMMERCIAL	17.516	202	221	238	4180
			OUT OF STATE		73	44	101	1786
17+0.860	ENT JUDITH GAP CL							
		WHEATLAND	ALL VEHICLES	0.282	969	1060	1236	348
18+0.120	JCT FAS 297							
		WHEATLAND	ALL VEHICLES	0.343	1239	1135	1300	445
18+0.463	LV JUDITH GAP CL							
			ALL VEHICLES		1179	970	1040	762
		WHEATLAND	COMMERCIAL	0.733	317	207	230	169
			OUT OF STATE		56	41	110	80
19+0.218	WHEATLAND CO LN FERGUS CO							
			ALL VEHICLES		1179	970	1040	3122
		FERGUS	COMMERCIAL	3.002	317	207	230	693
			OUT OF STATE		56	41	110	330
22+0.221	FERGUS CO LN JUDITH BASIN CO							
			ALL VEHICLES		1179	970	1040	705
		JUDITH BASIN	COMMERCIAL	0.678	317	207	230	156
			OUT OF STATE		56	41	110	74
22+0.899	JUDITH BASIN CO LN FERGUS CO							
			ALL VEHICLES		1240	955	1030	1983
		FERGUS	COMMERCIAL	1.926	333	204	228	440
			OUT OF STATE		59	41	109	210
24+0.837	FERGUS CO LN JUDITH BASIN CO							
			ALL VEHICLES		1301	940	1020	592
		JUDITH BASIN	COMMERCIAL	0.581	349	201	226	131
			OUT OF STATE		62	40	108	62
25+0.433	JUDITH BASIN CO LN FERGUS CO							
			ALL VEHICLES		1301	940	1020	8198
		FERGUS	COMMERCIAL	8.038	349	201	226	1820
			OUT OF STATE		62	40	108	869
33+0.456	FERGUS CO LN JUDITH BASIN CO							
			ALL VEHICLES		1298	960	945	2737
		JUDITH BASIN	COMMERCIAL	2.897	349	205	209	607
			OUT OF STATE		62	41	100	290
36+0.345	JUDITH BASIN CO LN FERGUS CO							

FAP 63

MILE POST	SECTION DESCRIPTION	COUNTY	TRAFFIC TYPE	SECTION LENGTH	*******ADT******* 79	80	81	VEH MILES
36+0.345	JUDITH BASIN CO LN FERGUS CO							
		FERGUS	ALL VEHICLES		1295	980	870	2814
			COMMERCIAL	3.235	348	209	193	624
			OUT OF STATE		62	42	92	298
39+0.585	JCT FAP 57 WEST OF MOORE							

FAP 64

0+0.000	JCT FAP 50							
		GALLATIN	ALL VEHICLES		802	704	849	1681
			COMMERCIAL	1.978	60	52	74	147
			OUT OF STATE		130	114	176	349
1+0.978	JCT RD TO MEADOW VILLAGE							
		GALLATIN	ALL VEHICLES		375	340	380	1976
			COMMERCIAL	5.202	28	25	33	173
			OUT OF STATE		61	55	79	411
7+0.180	GALLATIN CO LN MADISON CO							
		MADISON	ALL VEHICLES		375	340	380	931
			COMMERCIAL	2.450	28	25	33	81
			OUT OF STATE		61	55	79	193
9+0.630	MOUNTAIN VILLAGE							

FAP 65

0+0.000	JCT FAP 1 AT W GLACIER FLATHEAD NF							
		FLATHEAD	ALL VEHICLES		1750	1550	1340	408
			COMMERCIAL	0.305	85	77	67	20
			OUT OF STATE		1048	775	670	204
0+0.305	GLACIER NATIONAL PARK BOUNDARY							

FAP 66

MILE POST	SECTION DESCRIPTION	COUNTY	TRAFFIC TYPE	SECTION LENGTH	*******ADT******* 79	80	81	VEH MILES
0+0.000	JCT FAP 61							
			ALL VEHICLES		223	195	257	2737
		PHILLIPS	COMMERCIAL	10.621	43	37	32	347
			OUT OF STATE		6	5	11	117
10+0.608	PHILLIPS CO LN BLAINE CO ENT IR							
			ALL VEHICLES		202	180	190	979
		BLAINE	COMMERCIAL	5.154	38	34	24	124
			OUT OF STATE		6	5	8	42
15+0.569	JCT RD TO HAYES							
			ALL VEHICLES		552	510	450	1327
		BLAINE	COMMERCIAL	2.949	106	98	57	168
			OUT OF STATE		16	15	19	57
18+0.713	JCT RD TO LODGE POLE							
			ALL VEHICLES		501	452	478	14977
		BLAINE	COMMERCIAL	31.291	96	87	60	1902
			OUT OF STATE		15	13	20	644
49+1.009	JCT FAP 1 AT FORT BELKNAP							

FAP 67

0+0.000	JCT FAP 1 IN SHELBY							
		TOOLE	ALL VEHICLES	0.750	3025	3521	3477	2608
0+0.750	LV SHELBY CL							
			ALL VEHICLES		835	1000	950	954
		TOOLE	COMMERCIAL	1.005	83	100	95	95
			OUT OF STATE		45	55	52	52
1+0.755	N SHELBY INT JCT I 15							

FAP 68

MILE POST	SECTION DESCRIPTION	COUNTY	TRAFFIC TYPE	SECTION LENGTH	*******ADT******* 79	80	81	VEH MILES
0+0.000	S CASCADE INT JCT I 15							
		CASCADE	ALL VEHICLES	0.174	698	450	600	104
			COMMERCIAL		69	45	60	10
			OUT OF STATE		27	18	24	4
0+0.174	ENT CASCADE CL							
		CASCADE	ALL VEHICLES	0.659	1009	825	1000	659
0+0.833	JCT FAS 330							
		CASCADE	ALL VEHICLES	0.426	1559	1255	1390	592
1+0.259	LV CASCADE CL							
		CASCADE	ALL VEHICLES	0.235	979	710	780	183
			COMMERCIAL		97	71	78	18
			OUT OF STATE		29	21	23	5
1+0.494	N CASCADE INT JCT I 15							

FAP 69

0+0.000	JCT FAP 55 IN WHITEHALL							
		JEFFERSON	ALL VEHICLES	0.157	2950	2900	3520	552
0+0.157	JCT FAS 549							
		JEFFERSON	ALL VEHICLES	0.516	2062	2110	2210	1140
0+0.673	LV WHITEHALL CL							
		JEFFERSON	ALL VEHICLES	5.433	984	1109	1219	6627
			COMMERCIAL		177	199	192	1047
			OUT OF STATE		62	69	89	483
6+0.106	JCT FAS 359							
		JEFFERSON	ALL VEHICLES	30.924	522	623	599	18536
			COMMERCIAL		92	110	92	2873
			OUT OF STATE		53	64	64	2001
37+0.030	ENT BOULDER CL							
		JEFFERSON	ALL VEHICLES	0.284	1084	1105	930	264
37+0.314	LV BOULDER CL							

FAP 69

MILE POST	SECTION DESCRIPTION	COUNTY	TRAFFIC TYPE	SECTION LENGTH	*******ADT******* 79	80	81	VEH MILES
37+0.314	LV BOULDER CL							
			ALL VEHICLES		1110	1200	1100	40
		JEFFERSON	COMMERCIAL	0.037	196	212	170	6
			OUT OF STATE		114	123	118	4
37+0.351	ENT BOULDER CL							
		JEFFERSON	ALL VEHICLES	0.744	2000	2029	2047	1523
38+0.095	LV BOULDER CL							
			ALL VEHICLES		1738	1890	1740	527
		JEFFERSON	COMMERCIAL	0.303	307	334	269	81
			OUT OF STATE		179	194	187	56
38+0.398	BOULDER INT JCT I 15							

FAP 70

0+0.000	JCT FUTURE W SUPERIOR INT LOLO NF							
		****NON EXISTENT****		1.235				
1+0.235	ENT SUPERIOR CL							
		MINERAL	ALL VEHICLES	0.271	133	180	230	62
1+0.506	LV SUPERIOR CL							
			ALL VEHICLES		133	180	230	14
		MINERAL	COMMERCIAL	0.062	13	18	23	1
			OUT OF STATE		6	3	4	
1+0.568	ENT SUPERIOR CL							
		MINERAL	ALL VEHICLES	1.228	2651	2882	3244	3983
2+0.796	SUPERIOR INT JCT I 90							

FAP 71

MILE POST	SECTION DESCRIPTION	COUNTY	TRAFFIC TYPE	SECTION LENGTH	*******ADT******* 79	80	81	VEH MILES
0+0.000	RESERVE ST INT JCT I 90							
		MISSOULA	ALL VEHICLES	1.017	5423	7730	6660	6773
			COMMERCIAL		433	618	532	541
			OUT OF STATE		54	386	333	338
1+0.017	JCT FAU 8103							
		MISSOULA	ALL VEHICLES	1.191	12842	9300	7840	9337
			COMMERCIAL		1284	744	627	746
			OUT OF STATE		1027	465	392	466
2+0.208	ENT MISSOULA CL							
		MISSOULA	ALL VEHICLES	0.360	12842	9300	7840	2822
2+0.568	JCT FAU 8124							
		MISSOULA	ALL VEHICLES	0.235	15243	15000	12670	2977
2+0.803	JCT FAU 8105							
		MISSOULA	ALL VEHICLES	1.025	13957	14114	12110	12413
3+0.794	JCT FAU 8107							
		MISSOULA	ALL VEHICLES	0.222	11168	11450	10125	2247
4+0.049	JCT FAU 8113							
		MISSOULA	ALL VEHICLES	0.368	10367	10033	9912	3647
4+0.417	JCT FAP 7 FAU 8106							
		MISSOULA	ALL VEHICLES	0.215	15000	15580	14300	3074
4+0.632	JCT FAU 8110 8112							
		MISSOULA	ALL VEHICLES	0.142	11377	10880	11170	1586
4+0.774	VAN BUREN INT JCT I 90 FAU 8115							

FAP 72

0+0.000	MONTANA-WYOMING STATE LINE							
		CARBON	ALL VEHICLES	10.534	554	685	642	6772
			COMMERCIAL		71	87	79	839
			OUT OF STATE		80	99	122	1293
10+0.384	JCT FAS 308							

FAP 72

MILE POST	SECTION DESCRIPTION	COUNTY	TRAFFIC TYPE	SECTION LENGTH	*******ADT******* 79	80	81	VEH MILES
10+0.384	JCT FAS 308							
			ALL VEHICLES		817	879	904	9877
		CARBON	COMMERCIAL	10.925	104	112	112	1224
			OUT OF STATE		118	127	172	1886
21+0.495	JCT FAP 4 NEAR BRIDGER							

FAP 75

0+0.000	JCT FAP 57 WEST OF LEWISTOWN							
			ALL VEHICLES		1305	1210	1170	1965
		FERGUS	COMMERCIAL	1.680	266	246	238	400
			OUT OF STATE		93	87	84	141
1+0.680	ENT LEWISTOWN URBAN EXT							
			ALL VEHICLES		1305	1210	1170	589
		FERGUS	COMMERCIAL	0.504	266	246	238	120
			OUT OF STATE		93	87	84	42
2+0.184	ENT LEWISTOWN CL JCT FAU 7101							
		FERGUS	ALL VEHICLES	0.250	3543	3260	3210	802
2+0.434	JCT FAU 7105 LV LEWISTON CL							
			ALL VEHICLES		3543	3260	3210	837
		FERGUS	COMMERCIAL	0.261	354	326	321	83
			OUT OF STATE		177	163	160	41
2+0.695	JCT FAU 7109 ENT LEWISTON CL							
		FERGUS	ALL VEHICLES	0.246	3544	3200	3300	811
2+0.941	JCT FAP 43 IN LEWISTOWN							

FAP 77

MILE POST	SECTION DESCRIPTION	COUNTY	TRAFFIC TYPE	SECTION LENGTH	*******ADT******* 79	80	81	VEH MILES
0+0.000	JCT FAP 36							
			ALL VEHICLES		655	690	830	1449
		SANDERS	COMMERCIAL	1.746	94	99	119	208
			OUT OF STATE		75	79	95	166
1+0.746	ENT HOT SPRINGS CL NOT INC							
		SANDERS	ALL VEHICLES	0.247	655	690	830	205
1+0.993	IN HOT SPRINGS							

FAP 78

0+0.000	JCT FAP 28 IN RED LODGE							
		CARBON	ALL VEHICLES	0.472	705	800	710	335
0+0.472	LV RED LODGE CL							
			ALL VEHICLES		334	338	363	6985
		CARBON	COMMERCIAL	19.214	28	29	25	495
			OUT OF STATE		19	19	26	509
19+0.686	ROSCOE NOT INC							
			ALL VEHICLES		253	260	265	1122
		CARBON	COMMERCIAL	4.234	21	22	18	79
			OUT OF STATE		14	15	19	81
23+0.920	CARBON CO LN STILLWATER CO							
			ALL VEHICLES		290	300	280	111
		STILLWATER	COMMERCIAL	0.397	24	25	19	7
			OUT OF STATE		17	17	20	8
24+0.317	STILLWATER CO LN CARBON CO							
			ALL VEHICLES		327	300	280	220
		CARBON	COMMERCIAL	0.786	28	25	19	15
			OUT OF STATE		19	17	20	16
25+0.103	CARBON CO LN STILLWATER CO							
			ALL VEHICLES		335	320	325	1588
		STILLWATER	COMMERCIAL	4.888	28	27	23	112
			OUT OF STATE		19	18	23	115
29+0.991	JCT FAS 419							

FAP 78

MILE POST	SECTION DESCRIPTION	COUNTY	TRAFFIC TYPE	SECTION LENGTH	*******ADT******* 79	80	81	VEH MILES
29+0.991	JCT FAS 419							
			ALL VEHICLES		828	1160	900	2275
		STILLWATER	COMMERCIAL	2.528	74	104	56	143
			OUT OF STATE		32	45	42	106
32+0.519	ENT ABSAROKEE NOT INC							
			ALL VEHICLES		1219	1710	1401	505
		STILLWATER	COMMERCIAL	0.361	109	153	88	31
			OUT OF STATE		47	66	65	23
32+0.880	JCT FAS 420							
			ALL VEHICLES		1288	1430	1515	330
		STILLWATER	COMMERCIAL	0.218	115	128	95	20
			OUT OF STATE		50	55	71	15
33+0.098	LV ABSAROKEE NOT INC							
			ALL VEHICLES		1219	961	1161	14988
		STILLWATER	COMMERCIAL	12.900	109	86	73	944
			OUT OF STATE		47	37	54	704
45+0.998	JCT FAS 421							
			ALL VEHICLES		1753	1825	1880	842
		STILLWATER	COMMERCIAL	0.448	157	164	118	53
			OUT OF STATE		68	71	88	39
46+0.446	ENT COLUMBUS CL							
		STILLWATER	ALL VEHICLES	0.298	2047	2482	2408	717
46+0.744	JCT FAS 306							
		STILLWATER	ALL VEHICLES	0.215	2448	4569	4445	955
46+0.959	JCT FRONTAGE RD							
		STILLWATER	ALL VEHICLES	0.291	1401	1735	1550	451
47+0.250	LV COLUMBUS CL							
			ALL VEHICLES		1243	1465	1390	601
		STILLWATER	COMMERCIAL	0.433	111	131	87	37
			OUT OF STATE		48	57	65	28
47+0.683	COLUMBUS INT JCT I 90							

FAP 79

MILE POST	SECTION DESCRIPTION	COUNTY	TRAFFIC TYPE	SECTION LENGTH	*******ADT******* 79	80	81	VEH MILES
0+0.000	HYSHAM INT JCT I 94							
			ALL VEHICLES		476	410	350	880
		TREASURE	COMMERCIAL	2.516	84	73	63	158
			OUT OF STATE		24	20	17	44
2+0.857	JCT FAS 311							

FAP 80

0+0.000	JCT FAP 10 & FAS 223							
			ALL VEHICLES		625	510	575	917
		CHOUTEAU	COMMERCIAL	1.596	193	158	186	298
			OUT OF STATE		5	5	17	27
1+0.594	ENT FORT BENTON CL							
		CHOUTEAU	ALL VEHICLES	0.100	647	510	630	63
1+0.694	JCT FAS 387							
		CHOUTEAU	ALL VEHICLES	0.302	2083	2098	2098	633
1+0.996	JCT FAS 386							
		CHOUTEAU	ALL VEHICLES	0.368	1363	1351	1454	535
2+0.366	LV FORT BENTON CL							
			ALL VEHICLES		910	940	1308	223
		CHOUTEAU	COMMERCIAL	0.171	282	291	425	72
			OUT OF STATE		8	9	39	6
2+0.537	JCT FAS 228							
			ALL VEHICLES		415	406	419	10742
		CHOUTEAU	COMMERCIAL	25.638	70	69	95	2460
			OUT OF STATE		15	15	15	408
28+0.186	ENT GERALDINE CL							
		CHOUTEAU	ALL VEHICLES	0.951	333	348	340	324
29+0.129	LV GERALDINE CL							
			ALL VEHICLES		209	185	230	3906
		CHOUTEAU	COMMERCIAL	16.984	35	31	52	894
			OUT OF STATE		7	6	8	148
46+0.112	CHOUTEAU CO LN FERGUS CO							

FAP 80

MILE POST	SECTION DESCRIPTION	COUNTY	TRAFFIC TYPE	SECTION LENGTH	*******ADT******* 79	80	81	VEH MILES
46+0.112	CHOUTEAU CO LN FERGUS CO							
			ALL VEHICLES		155	130	190	711
		FERGUS	COMMERCIAL	3.745	26	22	43	162
			OUT OF STATE		5	4	7	27
49+0.826	JCT FAP 81							
			ALL VEHICLES		200	230	210	215
		FERGUS	COMMERCIAL	1.024	40	46	52	53
			OUT OF STATE		5	5	5	6
50+0.880	FERGUS CO LN JUDITH BASIN CO							
			ALL VEHICLES		215	230	205	205
		JUDITH BASIN	COMMERCIAL	1.002	43	46	50	50
			OUT OF STATE		5	5	5	5
51+0.886	ARROW CREEK NOT INC							
			ALL VEHICLES		344	331	239	3385
		JUDITH BASIN	COMMERCIAL	14.128	69	66	59	839
			OUT OF STATE		8	8	6	94
66+0.059	ENT STANFORD CL							
		JUDITH BASIN	ALL VEHICLES	0.993	1071	1016	938	931
67+0.052	LV STANFORD CL							
			ALL VEHICLES		861	1100	1180	143
		JUDITH BASIN	COMMERCIAL	0.122	173	221	292	35
			OUT OF STATE		21	27	33	4
67+0.174	JCT FAP 57 SO OF STANFORD							

FAP 81

0+0.000	JCT FAP 80							
			ALL VEHICLES		203	200	200	1103
		FERGUS	COMMERCIAL	5.519	37	37	47	259
			OUT OF STATE		4	4	3	20
5+0.519	COFFEE CREEK NOT INC							

FAP 81

MILE POST	SECTION DESCRIPTION	COUNTY	TRAFFIC TYPE	SECTION LENGTH	*******ADT******* 79	80	81	VEH MILES
5+0.519	COFFEE CREEK NOT INC							
			ALL VEHICLES		238	245	205	1521
		FERGUS	COMMERCIAL	7.424	44	45	48	357
			OUT OF STATE		4	4	3	28
12+0.943	ENT DENTON CL JCT FAS 207							
		FERGUS	ALL VEHICLES	0.897	743	707	726	651
13+0.840	LV DENTON CL							
			ALL VEHICLES		388	345	300	310
		FERGUS	COMMERCIAL	1.036	49	63	37	38
			OUT OF STATE		4	6	7	7
14+0.876	JCT FAS 547							
			ALL VEHICLES		332	325	297	8222
		FERGUS	COMMERCIAL	27.596	42	60	36	1019
			OUT OF STATE		3	6	7	197
42+0.472	JCT FAP 43							

FAP 82

0+0.000	JCT FAP 5 NEAR SOMERS							
			ALL VEHICLES		3607	3486	2908	20201
		FLATHEAD	COMMERCIAL	6.946	295	285	238	1656
			OUT OF STATE		144	139	171	1191
6+0.889	JCT FAP 52 NO OF BIG FORK							

FAP 83

MILE POST	SECTION DESCRIPTION	COUNTY	TRAFFIC TYPE	SECTION LENGTH	*******ADT******* 79	80	81	VEH MILES
0+0.000	JCT FAP 24 CLEARWATER SF							
			ALL VEHICLES		1156	797	1213	16552
		MISSOULA	COMMERCIAL	13.644	253	153	240	3277
			OUT OF STATE		53	31	77	1059
13+0.622	LV CLEARWATER SF ENT SEELY LAKE GR							
			ALL VEHICLES		1270	780	1430	1597
		MISSOULA	COMMERCIAL	1.117	278	149	283	316
			OUT OF STATE		58	30	91	102
14+0.735	ENT LOLO NF-BEG FH 15							
			ALL VEHICLES		1125	840	1230	4463
		MISSOULA	COMMERCIAL	3.629	246	161	243	883
			OUT OF STATE		51	32	78	285
18+0.380	LV SEELY LAKE GR							
			ALL VEHICLES		843	615	875	11468
		MISSOULA	COMMERCIAL	13.107	184	119	173	2270
			OUT OF STATE		38	23	56	733
31+0.497	JCT PIERCE LAKE RD-ENT FLATHEAD NF							
			ALL VEHICLES		660	415	740	12024
		MISSOULA	COMMERCIAL	16.249	144	83	146	2380
			OUT OF STATE		30	16	47	769
47+0.765	MISSOULA CO LN LAKE CO							
			ALL VEHICLES		577	496	747	22458
		LAKE	COMMERCIAL	30.061	126	99	147	4446
			OUT OF STATE		26	19	47	1437
77+0.797	END FH 15 LV FLATHEAD NF							
			ALL VEHICLES		990	935	900	4373
		LAKE	COMMERCIAL	4.859	216	187	178	865
			OUT OF STATE		45	36	57	279
82+0.636	JCT FAS 209 LAKE-FLATHEAD CO LN							
			ALL VEHICLES		1313	1245	1380	11685
		FLATHEAD	COMMERCIAL	8.468	157	114	273	2313
			OUT OF STATE		55	48	88	747
90+0.998	JCT FAP 52							

FAP 84

MILE POST	SECTION DESCRIPTION	COUNTY	TRAFFIC TYPE	SECTION LENGTH	*******ADT******* 79	80	81	VEH MILES
0+0.000	JCT FAP 13 AT NORRIS							
			ALL VEHICLES		393	324	453	5201
		MADISON	COMMERCIAL	11.479	37	22	30	353
			OUT OF STATE		43	16	22	260
11+0.483	MADISON CO LN GALLATIN CO							
			ALL VEHICLES		492	460	580	928
		GALLATIN	COMMERCIAL	1.600	46	31	39	63
			OUT OF STATE		54	23	29	46
13+0.107	GALLATIN CO LN MADISON CO							
			ALL VEHICLES		502	465	580	1021
		MADISON	COMMERCIAL	1.761	47	31	39	69
			OUT OF STATE		55	23	29	51
14+0.883	MADISON CO LN GALLATIN CO							
			ALL VEHICLES		520	487	584	6386
		GALLATIN	COMMERCIAL	10.918	49	33	39	434
			OUT OF STATE		57	24	29	319
25+0.783	JCT FAS 288							
			ALL VEHICLES		1357	1375	1200	3922
		GALLATIN	COMMERCIAL	3.269	118	63	55	180
			OUT OF STATE		69	57	50	164
29+0.071	JCT FAP 85							
			ALL VEHICLES		1547	1530	1200	4
		GALLATIN	COMMERCIAL	0.004	134	70	55	
			OUT OF STATE		78	64	50	
29+0.075	JCT FAP 50 85							

FAP 85

0+0.000	JCT FAP 50 & 84							
			ALL VEHICLES		1965	1658	1906	12601
		GALLATIN	COMMERCIAL	6.610	281	164	188	1247
			OUT OF STATE		173	74	85	567
6+0.560	JCT FAS 347							

FAP 85

MILE POST	SECTION DESCRIPTION	COUNTY	TRAFFIC TYPE	SECTION LENGTH	*******ADT******* 79	80	81	VEH MILES
6+0.560	JCT FAS 347							
			ALL VEHICLES		4500	4000	4500	441
		GALLATIN	COMMERCIAL	0.098	643	600	675	66
			OUT OF STATE		396	180	202	19
6+0.658	BELGRADE INT JCT I 90 FAS 291							

FAP 86

0+0.000	JCT FAP 50 IN BOZEMAN							
		GALLATIN	ALL VEHICLES	0.081	9548	9310	9210	746
0+0.081	JCT FAU 1206							
		GALLATIN	ALL VEHICLES	0.354	6312	5829	5510	1950
0+0.435	JCT FAU 1204							
		GALLATIN	ALL VEHICLES	0.497	5950	5740	5670	2817
0+0.932	LV BOZEMAN CL							
			ALL VEHICLES		5770	5290	5290	158
		GALLATIN	COMMERCIAL	0.030	571	343	666	19
			OUT OF STATE		161	264	227	6
0+0.962	LV BOZEMAN URBAN EXT							
			ALL VEHICLES		5770	5290	5290	2518
		GALLATIN	COMMERCIAL	0.476	571	343	666	317
			OUT OF STATE		161	264	227	108
1+0.438	JCT FAS 536							
			ALL VEHICLES		1053	849	1240	15120
		GALLATIN	COMMERCIAL	12.189	104	60	156	1905
			OUT OF STATE		29	39	53	650
13+0.627	BEG FH 40							
			ALL VEHICLES		425	490	490	1747
		GALLATIN	COMMERCIAL	3.566	42	48	61	220
			OUT OF STATE		11	13	21	75
17+0.193	ENT GALLATIN NF							

FAP 86

MILE POST	SECTION DESCRIPTION	COUNTY	TRAFFIC TYPE	SECTION LENGTH	*******ADT******* 79	80	81	VEH MILES
17+0.193	ENT GALLATIN NF							
			ALL VEHICLES		425	490	460	784
		GALLATIN	COMMERCIAL	1.600	42	48	61	98
			OUT OF STATE		11	13	21	33
18+0.793	JCT CO RD							
			ALL VEHICLES		171	215	161	2047
		GALLATIN	COMMERCIAL	12.699	16	21	20	258
			OUT OF STATE		4	6	6	88
31+0.492	GALLATIN CO LN PARK CO							
			ALL VEHICLES		174	205	180	1212
		PARK	COMMERCIAL	6.738	17	20	22	152
			OUT OF STATE		4	5	7	52
38+0.230	JCT FAP 59 NO OF WILSALL							

FAP 87

0+0.000	JCT FAP 13 BEG FH 45							
			ALL VEHICLES		340	240	370	587
		MADISON	COMMERCIAL	1.588	25	7	10	16
			OUT OF STATE		145	88	159	253
1+0.655	ENT GALLATIN NF							
			ALL VEHICLES		410	250	370	1894
		MADISON	COMMERCIAL	5.119	31	8	10	53
			OUT OF STATE		175	91	159	816
6+0.719	MADISON CO LN GALLATIN CO							
			ALL VEHICLES		470	311	525	8267
		GALLATIN	COMMERCIAL	15.733	35	10	14	231
			OUT OF STATE		192	114	226	3563
22+0.450	JCT FAP 50							

FAP 88

MILE POST	SECTION DESCRIPTION	COUNTY	TRAFFIC TYPE	SECTION LENGTH	*******ADT******* 79	80	81	VEH MILES
0+0.000	W GARRISON INT JCT I 90							
			ALL VEHICLES		2000	1870	2090	867
		POWELL	COMMERCIAL	0.415	500	357	399	165
			OUT OF STATE		200	187	209	86
0+0.415	JCT FAP 8							
			ALL VEHICLES		1010	1030	1060	1067
		POWELL	COMMERCIAL	1.007	252	196	202	203
			OUT OF STATE		101	103	106	106
1+0.422	EAST GARRISON INT JCT I 90							

FAP 91

0+0.000	BIG TIMBER INT"A" LINE							
			ALL VEHICLES		4580	4590	1885	1681
		SWEET GRASS	COMMERCIAL	0.892	1282	1303	263	235
			OUT OF STATE		906	638	282	252
1+0.340	ENT BIG TIMBER CL							
		SWEET GRASS	ALL VEHICLES	0.263	5393	6497	2681	705
1+0.603	JCT FAS 298							
		SWEET GRASS	ALL VEHICLES	0.206	6950	10090	3850	793
1+0.809	JCT FAP 45							
		SWEET GRASS	ALL VEHICLES	0.418	5305	6040	2105	879
2+0.228	LV BIG TIMBER CL							
			ALL VEHICLES		4960	5040	1685	2994
		SWEET GRASS	COMMERCIAL	1.777	1388	1431	235	419
			OUT OF STATE		982	700	252	449
3+1.031	EAST BIG TIMBER INT "B" LINE							

FAP 92

MILE POST	SECTION DESCRIPTION	COUNTY	TRAFFIC TYPE	SECTION LENGTH	*******ADT******* 79	80	81	VEH MILES
22+0.560	LODGE GRASS JCT I 90							
			ALL VEHICLES		2368	1250	785	12119
		BIG HORN	COMMERCIAL	15.439	447	62	69	1066
			OUT OF STATE		407	125	44	690
38+0.270	GARRYOWEN INT							

FAP 93

0+0.000	BEG FH 11 MONT IDAHO LN ENT LOLO NF							
			ALL VEHICLES		876	820	770	5390
		MISSOULA	COMMERCIAL	7.001	141	132	133	937
			OUT OF STATE		91	85	66	463
7+0.000	LOLO HOT SPRINGS NOT INC							
			ALL VEHICLES		966	945	955	8695
		MISSOULA	COMMERCIAL	9.105	156	153	166	1513
			OUT OF STATE		100	98	82	747
16+0.125	JCT CO RD							
			ALL VEHICLES		1988	1206	1500	24671
		MISSOULA	COMMERCIAL	16.437	322	195	261	4292
			OUT OF STATE		206	125	129	2121
32+0.545	JCT FAP 7 END FH 11 LOLO NOT INC							

FEDERAL AID SECONDARY SYSTEM

FAS 201

MILE POST	SECTION DESCRIPTION	COUNTY	TRAFFIC TYPE	SECTION LENGTH	*******ADT******* 79	80	81	VEH MILES
0+0.000	JCT FAP 25							
14+0.124	MCCONE CO LN RICHLAND CO	MCCONE	ALL VEHICLES	14.124	71	72	76	1077
20+0.273	JCT FAS 480	RICHLAND	ALL VEHICLES	6.149	29	24	44	276
51+0.841	GIRARD NOT INC	RICHLAND	ALL VEHICLES	31.568	112	147	181	5728
57+0.763	JCT FAP 62	RICHLAND	ALL VEHICLES	5.922	260	345	455	2694
68+0.858	ENT FAIRVIEW CL	RICHLAND	ALL VEHICLES	11.095	275	300	460	5104
69+0.516	JCT FAP 20	RICHLAND	ALL VEHICLES	0.658	460	570	815	536

FAS 202

0+0.000	JCT FAP 26							
2+0.810	MONTANA-NO DAKOTA STATE LINE	RICHLAND	ALL VEHICLES	2.810	420	650	740	2079

FAS 203

0+0.000	JCT FAS 269							
11+0.963	JCT FAP 7	RAVALLI	ALL VEHICLES	11.963	1180	982	1090	13048

FAS 204

MILE POST	SECTION DESCRIPTION	COUNTY	TRAFFIC TYPE	SECTION LENGTH	*******ADT******* 79	80	81	VEH MILES
0+0.000	JCT FAP 1 DODSON							
		PHILLIPS	ALL VEHICLES	0.528	186	165	157	83
0+0.528	LV DODSON CL							
		PHILLIPS	ALL VEHICLES	1.065	135	100	95	101
1+0.593	JCT CO RD							

FAS 205

0+0.000	JCT I 90 & FAP 13 E THREE FORKS INT							
			ALL VEHICLES		680	555	693	1295
		GALLATIN	COMMERCIAL	1.868	34	27	34	64
			OUT OF STATE		27	22	27	51
1+0.975	JCT FAS 286							
			ALL VEHICLES		442	405	428	3594
		GALLATIN	COMMERCIAL	8.384	22	20	21	179
			OUT OF STATE		17	16	17	143
10+0.360	ENT MANHATTAN CL							
		GALLATIN	ALL VEHICLES	0.474	1184	1146	1154	547
10+0.834	JCT FAS 346							
		GALLATIN	ALL VEHICLES	0.368	1208	1220	1150	423
11+0.201	LV MANHATTAN CL							
			ALL VEHICLES		810	734	696	5948
		GALLATIN	COMMERCIAL	8.535	40	36	34	297
			OUT OF STATE		32	29	27	237
19+0.740	JCT FAS 291							
			ALL VEHICLES		2400	2460	1875	7
		GALLATIN	COMMERCIAL	0.004	120	123	93	
			OUT OF STATE		96	98	75	
19+0.744	ENT BELGRADE CL							
		GALLATIN	ALL VEHICLES	0.456	2843	2863	2388	1089
20+0.197	JCT FAS 290							

FAS 205

MILE POST	SECTION DESCRIPTION	COUNTY	TRAFFIC TYPE	SECTION LENGTH	*******ADT******* 79	80	81	VEH MILES
20+0.197	JCT FAS 290							
		GALLATIN	ALL VEHICLES	0.457	4599	5194	4881	2230
20+0.654	LV BELGRADE CL							
			ALL VEHICLES		3298	3020	3132	19151
		GALLATIN	COMMERCIAL	6.114	164	151	156	957
			OUT OF STATE		131	120	125	766
26+0.764	JCT FAS 411							
			ALL VEHICLES		6380	6235	6342	11886
		GALLATIN	COMMERCIAL	1.874	127	124	126	237
			OUT OF STATE		95	93	95	178
28+0.624	JCT FAS 536 ENT BOZEMAN CL							
			ALL VEHICLES		10750	10040	10530	2179
		GALLATIN	COMMERCIAL	0.207	215	200	210	43
			OUT OF STATE		161	150	157	32
28+0.831	JCT I 90 W BOZEMAN INT							

FAS 206

0+0.000	JCT FAU 6711 & FAS 548 BEG 4LND							
		FLATHEAD	ALL VEHICLES	0.061	4900	4995	5115	312
0+0.061	END 4LND							
		FLATHEAD	ALL VEHICLES	9.206	4394	4408	4715	43414
9+0.270	JCT FAP 38							

FAS 207

MILE POST	SECTION DESCRIPTION	COUNTY	TRAFFIC TYPE	SECTION LENGTH	*******ADT******* 79	80	81	VEH MILES
0+0.000	JCT FAP 57							
		JUDITH BASIN	ALL VEHICLES	17.130	56	53	60	1031
17+0.130	JUDITH BASIN CO LN FERGUS CO							
		FERGUS	ALL VEHICLES	4.900	50	73	90	444
22+0.030	JCT CO RD							
		****NON EXISTENT****		0.188				
22+0.218	JCT FAP 81							

FAS 208

0+0.000	JCT FAS 242							
		PHILLIPS	ALL VEHICLES	9.780	124	90	80	785
9+0.780	JCT CO RD IN WHITEWATER NOT INC							

FAS 209

0+0.000	JCT FAP 52 NEAR BIG FORK							
		FLATHEAD	ALL VEHICLES	4.866	1455	1465	1270	6179
5+0.338	JCT FAP 83							

FAS 210

MILE POST	SECTION DESCRIPTION	COUNTY	TRAFFIC TYPE	SECTION LENGTH	*******ADT******* 79	80	81	VEH MILES
0+0.000	JCT FAP 24							
			ALL VEHICLES		921	1054	969	3067
		MISSOULA	COMMERCIAL	3.166	99	110	108	343
			OUT OF STATE		18	9	21	67
3+0.166	JCT TURAH INT APPROACH							
			ALL VEHICLES		477	518	505	3482
		MISSOULA	COMMERCIAL	6.896	51	54	56	390
			OUT OF STATE		9	4	11	76
10+0.062	JCT FAI 90 CLINTON INT							

FAS 211

0+0.000	JCT FAP 5 RONAN							
		LAKE	ALL VEHICLES	0.954	2151	2244	2209	2107
0+0.954	LV RONAN CL							
		LAKE	ALL VEHICLES	3.798	1118	1141	1136	4317
4+0.752	JCT FAS 354							
		LAKE	ALL VEHICLES	5.010	309	337	287	1440
9+0.762	JCT CO RD							

FAS 212

0+0.000	JCT FAP 6							
		SANDERS	ALL VEHICLES	1.320	554	495	500	660
1+0.320	AGENCY NOT INC							
		SANDERS	ALL VEHICLES	1.880	479	435	430	808
3+0.200	SANDERS CO LN LAKE CO							

FAS 212

MILE POST	SECTION DESCRIPTION	COUNTY	TRAFFIC TYPE	SECTION LENGTH	*******ADT******* 79	80	81	VEH MILES
3+0.200	SANDERS CO LN LAKE CO							
		LAKE	ALL VEHICLES	9.890	604	495	468	4637
13+0.090	CHARLO NOT INC							
		LAKE	ALL VEHICLES	4.491	730	599	764	3435
17+0.581	JCT FAP 5							

FAS 213

0+0.000	JCT FAP 1 CUT BANK							
		GLACIER	ALL VEHICLES	0.442	3959	4170	3966	1753
0+0.442	LV CUT BANK CL							
		GLACIER	ALL VEHICLES	4.029	1502	1545	1490	6003
4+0.471	SANTA RITA NOT INC							
		GLACIER	ALL VEHICLES	2.434	953	939	999	2433
6+0.905	JCT FAS 215							
		GLACIER	ALL VEHICLES	0.479	435	550	590	282
7+0.384	JCT FAS 214							
		GLACIER	ALL VEHICLES	2.403	179	187	237	570
9+0.808	ENT BLACKFEET IR							
		GLACIER	ALL VEHICLES	21.730	134	117	159	3476
31+0.538	JCT FAS 444							
		GLACIER	ALL VEHICLES	7.980	100	85	130	1037
39+0.518	MONTANA CANADIAN BOUNDARY							

FAS 214

MILE POST	SECTION DESCRIPTION	COUNTY	TRAFFIC TYPE	SECTION LENGTH	*******ADT******* 79	80	81	VEH MILES
0+0.000	JCT FAS 213							
		GLACIER	ALL VEHICLES	5.940	241	312	320	1900
5+0.940	JCT CO RD							
		GLACIER	ALL VEHICLES	9.559	137	182	202	1935
15+0.499	JCT CO RD							
		GLACIER	ALL VEHICLES	6.030	35	27	75	452
21+0.529	GLACIER CO LN TOOLE CO							
		TOOLE	ALL VEHICLES	2.170	40	37	120	260
23+0.699	JCT CO RD TOOLE CO							
		TOOLE	ALL VEHICLES	9.029	61	60	135	1218
32+0.728	JCT I 15 SWEETGRASS INT							

FAS 215

0+0.000	JCT I 15 KEVIN INT							
		TOOLE	ALL VEHICLES	4.537	445	405	675	3062
4+0.537	ENT KEVIN CL							
		TOOLE	ALL VEHICLES	0.678	373	356	704	477
5+0.215	LV KEVIN CL							
		TOOLE	ALL VEHICLES	9.965	149	211	354	3536
15+0.180	TOOLE CO LN GLACIER CO BEG OVERLAY							
		GLACIER	ALL VEHICLES	6.117	175	230	350	2140
21+0.297	JCT FAS 213							

FAS 216

MILE POST	SECTION DESCRIPTION	COUNTY	TRAFFIC TYPE	SECTION LENGTH	*******ADT******* 79	80	81	VEH MILES
0+0.000	JCT FAS 279							
		LEWIS AND CLARK	ALL VEHICLES	6.300	105	90	120	756
6+0.300	JCT CO RD							

FAS 217

0+0.000	JCT FAS 343							
		TOOLE	ALL VEHICLES	14.022	74	70	65	911
14+0.075	TOOLE CO LN LIBERTY CO							
		LIBERTY	ALL VEHICLES	0.900	89	75	80	72
14+0.975	JCT FAS 409							

FAS 218

0+0.000	JCT FAP 21 CONRAD							
		PONDERA	ALL VEHICLES	0.454	1339	1302	1316	597
0+0.454	LV CONRAD CL							
		PONDERA	ALL VEHICLES	0.048	1028	930	1030	49
0+0.502	I 15 OVERPASS NO ACCESS							
		PONDERA	ALL VEHICLES	24.993	322	293	338	8452
25+0.495	PONDERA CO LN LIBERTY CO							
		LIBERTY	ALL VEHICLES	4.500	30	45	60	270
29+0.995	JCT FAS 225							

FAS 219

MILE POST	SECTION DESCRIPTION	COUNTY	TRAFFIC TYPE	SECTION LENGTH	*******ADT******* 79	80	81	VEH MILES
0+0.000	JCT FAP 3							
			ALL VEHICLES		240	280	220	317
		TETON	COMMERCIAL	1.441	28	33	25	37
			OUT OF STATE		3	3	2	4
1+0.441	PENDROY NOT INC							
			ALL VEHICLES		236	275	212	1436
		TETON	COMMERCIAL	6.751	28	32	25	169
			OUT OF STATE		3	3	2	18
8+0.192	JCT FAS 220							
			ALL VEHICLES		342	292	350	1505
		TETON	COMMERCIAL	4.300	41	34	41	177
			OUT OF STATE		4	3	4	19
12+0.492	TETON CO LN PONDERA CO							
			ALL VEHICLES		479	535	515	3782
		PONDERA	COMMERCIAL	7.338	57	63	60	446
			OUT OF STATE		6	6	6	49
19+0.830	JCT FAP 21							

FAS 220

0+0.000	JCT FAS 221							
		TETON	ALL VEHICLES	18.203	192	194	301	5488
18+0.203	JCT FAS 219							

FAS 221

MILE POST	SECTION DESCRIPTION	COUNTY	TRAFFIC TYPE	SECTION LENGTH	*******ADT******* 79	80	81	VEH MILES
0+0.000	JCT FAP 3 CHOTEAU							
		TETON	ALL VEHICLES	0.543	1641	1745	1725	936
0+0.543	LV CHOTEAU CL							
		TETON	ALL VEHICLES	0.414	941	934	1170	484
0+0.957	JCT FAS 220							
		TETON	ALL VEHICLES	22.549	249	209	273	6160
23+0.506	ENT DUTTON CL							
		TETON	ALL VEHICLES	0.596	972	868	902	538
24+0.102	LV DUTTON CL							
		TETON	ALL VEHICLES	0.234	1293	980	1120	262
24+0.336	JCT I 15 NEAR DUTTON							

FAS 223

0+0.000	JCT FAP 10 & FAP 80							
			ALL VEHICLES		377	395	480	3994
		CHOUTEAU	COMMERCIAL	8.321	98	80	136	1134
			OUT OF STATE		3	2	13	115
8+0.321	JCT CO RD							
			ALL VEHICLES		256	287	372	4300
		CHOUTEAU	COMMERCIAL	11.545	67	58	105	1221
			OUT OF STATE		2	2	10	124
19+0.866	JCT FAS 564							
			ALL VEHICLES		181	232	205	1167
		CHOUTEAU	COMMERCIAL	5.696	47	47	58	331
			OUT OF STATE		1	1	5	33
25+0.562	CHOUTEAU CO LN LIBERTY CO							
			ALL VEHICLES		174	227	177	2412
		LIBERTY	COMMERCIAL	13.589	45	46	50	685
			OUT OF STATE		1	1	5	69
39+0.151	JCT FAS 366							

FAS 223

MILE POST	SECTION DESCRIPTION	COUNTY	TRAFFIC TYPE	SECTION LENGTH	*******ADT******* 79	80	81	VEH MILES
39+0.151	JCT FAS 366							
			ALL VEHICLES		388	367	485	6399
		LIBERTY	COMMERCIAL	13.194	101	74	137	1817
			OUT OF STATE		3	2	14	185
52+0.345	ENT CHESTER CL							
		LIBERTY	ALL VEHICLES	0.540	760	759	879	474
52+0.885	JCT FAP 1							

FAS 224

0+0.000	JCT FAP 1							
		LIBERTY	ALL VEHICLES	18.956	172	134	190	3617
18+0.956	JCT CO RD							

FAS 225

0+0.000	JCT FAU 5213							
		CASCADE	ALL VEHICLES	11.376	472	335	616	7012
11+0.376	CASCADE CO LN CHOUTEAU CL							
		CHOUTEAU	ALL VEHICLES	10.298	93	87	153	1584
21+0.674	JCT FAS 379							
		CHOUTEAU	ALL VEHICLES	15.000	70	35	55	825
36+0.674	JCT FAS 365							
		CHOUTEAU	ALL VEHICLES	7.516	49	25	42	319
44+0.190	CHOUTEAU CO LN LIBERTY CO							
		LIBERTY	ALL VEHICLES	4.000	28	15	30	120
48+0.190	JCT FAS 218							

FAS 225

MILE POST	SECTION DESCRIPTION	COUNTY	TRAFFIC TYPE	SECTION LENGTH	*******ADT******* 79	80	81	VEH MILES
48+0.190	JCT FAS 218							
		LIBERTY	ALL VEHICLES	2.000	20	25	47	95
50+0.190	LIBERTY CO LN TOOLE CO							
		TOOLE	ALL VEHICLES	4.500	40	40	80	360
54+0.690	JCT FAS 366							

FAS 226

0+0.000	JCT FAU 5207							
		CASCADE	ALL VEHICLES	1.851	1249	1209	1089	2017
1+0.851	JCT FAS 459							
		CASCADE	ALL VEHICLES	12.584	220	239	251	3170
14+0.435	JCT FAS 227							
		CASCADE	ALL VEHICLES	2.643	69	60	90	237
17+0.078	JCT CO RD							

FAS 227

0+0.000	JCT FAP 60							
		CASCADE	ALL VEHICLES	6.276	930	790	790	4958
6+0.274	TRACY NOT INC.							
		CASCADE	ALL VEHICLES	3.570	751	627	598	2137
9+0.844	STOCKETT NOT INC							
		CASCADE	ALL VEHICLES	7.700	193	157	143	1107
17+0.544	JCT FAS 226							

FAS 228

MILE POST	SECTION DESCRIPTION	COUNTY	TRAFFIC TYPE	SECTION LENGTH	*******ADT******* 79	80	81	VEH MILES
0+0.000	JCT FAP 60							
		CASCADE	ALL VEHICLES	13.744	417	395	392	5391
13+0.744	JCT FAS 331							
		CASCADE	ALL VEHICLES	2.708	240	235	340	920
16+0.452	CASCADE CO LN CHOUTEAU CO							
		CHOUTEAU	ALL VEHICLES	6.301	253	293	343	2164
22+0.753	HIGHWOOD NOT INC							
		CHOUTEAU	ALL VEHICLES	4.430	88	109	131	582
27+0.183	BIG SAG NOT INC							
		CHOUTEAU	ALL VEHICLES	16.917	185	168	193	3274
44+0.100	JCT FAP 80							

FAS 229

0+0.000	JCT FAU 5809							
		LEWIS AND CLARK	ALL VEHICLES	2.571	1817	1900	1937	4981
2+0.571	JCT FAS 279							

FAS 232

0+0.000	JCT FAU 5710							
			ALL VEHICLES		688	687	727	1843
		HILL	COMMERCIAL	2.535	129	132	148	376
			OUT OF STATE		48	23	5	12
3+0.282	JCT FAS 233							
			ALL VEHICLES		259	276	288	6017
		HILL	COMMERCIAL	20.860	48	45	58	1227
			OUT OF STATE		18	10	2	42
24+0.177	JCT CO RD							

FAS 232

MILE POST	SECTION DESCRIPTION	COUNTY	TRAFFIC TYPE	SECTION LENGTH	*******ADT******* 79	80	81	VEH MILES
24+0.177	JCT CO RD							
			ALL VEHICLES		105	115	132	1985
		HILL	COMMERCIAL	15.020	19	19	26	405
			OUT OF STATE		7	4		13
39+0.170	SIMPSON NOT INC							
			ALL VEHICLES		64	62	72	316
		HILL	COMMERCIAL	4.364	12	10	14	64
			OUT OF STATE		4	2		2
43+0.544	MONTANA CANADIAN LINE							

FAS 233

0+0.000	JCT FAS 232							
		HILL	ALL VEHICLES	30.851	77	69	99	3082
30+0.851	MONTANA CANADIAN LINE							

FAS 234

0+0.000	JCT FAU 5708							
		HILL	ALL VEHICLES	8.554	823	514	638	5465
8+0.554	JCT CO RD							

FAS 236

MILE POST	SECTION DESCRIPTION	COUNTY	TRAFFIC TYPE	SECTION LENGTH	*******ADT******* 79	80	81	VEH MILES
0+0.000	JCT FAP 43 AT HILGER							
		FERGUS	ALL VEHICLES	16.306	268	277	245	4007
16+0.306	SUFFOLK NOT INC							
		FERGUS	ALL VEHICLES	6.877	319	270	232	1598
23+0.183	ENT WINIFRED CL							
		FERGUS	ALL VEHICLES	0.935	338	306	222	208
24+0.118	LV WINIFRED CL							
		FERGUS	ALL VEHICLES	25.345	39	37	62	1594
49+0.463	FERGUS CO LN CHOUTEAU CO							
		CHOUTEAU	ALL VEHICLES	11.187	26	35	75	839
60+0.650	JCT CO RD							
		CHOUTEAU	ALL VEHICLES	25.667	80	98	128	3292
86+0.317	JCT CO RD							
		CHOUTEAU	ALL VEHICLES	6.477	175	222	242	1570
92+0.794	ENT BIG SANDY CL							
		CHOUTEAU	ALL VEHICLES	0.123	379	433	497	61
92+0.917	LV BIG SANDY CL							
		CHOUTEAU	ALL VEHICLES	0.111	518	597	685	76
93+0.028	JCT FAP 10 FAS 432							

FAS 237

0+0.000	JCT FAU 7101							
		FERGUS	ALL VEHICLES	1.945	111	113	90	176
1+0.945	JCT FAS 505							

FAS 238

MILE POST	SECTION DESCRIPTION	COUNTY	TRAFFIC TYPE	SECTION LENGTH	*******ADT******* 79	80	81	VEH MILES
0+0.000	JCT FAU 7111							
		FERGUS	ALL VEHICLES	4.295	1313	1095	990	4252
4+0.259	JCT FAS 466							
		FERGUS	ALL VEHICLES	4.168	425	337	332	1385
8+0.427	JCT CO RD							
		FERGUS	ALL VEHICLES	1.190	314	270	255	303
9+0.617	HEATH NOT INC							
		FERGUS	ALL VEHICLES	20.040	31	42	59	1184
29+0.657	FERGUS CO LN GOLDEN VALLEY CO							
		GOLDEN VALLEY	ALL VEHICLES	33.730	13	20	26	885
63+0.387	FRANKLIN NOT INC							
		GOLDEN VALLEY	ALL VEHICLES	4.245	45	92	90	382
67+0.847	ENT RYEGATE CL							
		GOLDEN VALLEY	ALL VEHICLES	0.629	212	247	257	162
68+0.476	JCT FAP 14 IN RYEGATE							

FAS 239

0+0.000	JCT FAP 57							
		JUDITH BASIN	ALL VEHICLES	0.301	628	650	720	216
0+0.301	ENT HOBSON CL							
		JUDITH BASIN	ALL VEHICLES	0.789	503	521	531	419
1+0.077	LV HOBSON CL							
		JUDITH BASIN	ALL VEHICLES	0.439	331	330	369	162
1+0.516	JCT FAS 400							
		JUDITH BASIN	ALL VEHICLES	9.900	196	182	202	2004
11+0.416	JCT FAS 541							
		JUDITH BASIN	ALL VEHICLES	0.250	250	255	250	62
11+0.666	JCT CO RD IN UTICA							

FAS 240

MILE POST	SECTION DESCRIPTION	COUNTY	TRAFFIC TYPE	SECTION LENGTH	*******ADT******* 79	80	81	VEH MILES
0+0.000	JCT FAP 1							
		BLAINE	ALL VEHICLES	0.819	1100	1152	1365	1118
0+0.819	JCT FAS 529							
		BLAINE	ALL VEHICLES	0.247	853	817	852	210
1+0.066	LV CHINOOK CL							
		BLAINE	ALL VEHICLES	24.292	153	140	140	3405
25+0.358	JCT CO RD AT CLEVELAND							

FAS 241

MILE POST	SECTION DESCRIPTION	COUNTY	TRAFFIC TYPE	SECTION LENGTH	79	80	81	VEH MILES
0+0.000	JCT FAP 1							
			ALL VEHICLES		543	460	680	387
		BLAINE	COMMERCIAL	0.570	95	97	128	73
			OUT OF STATE		35	39	26	15
0+0.570	ENT HARLEM CL							
		BLAINE	ALL VEHICLES	0.358	671	568	699	250
0+0.928	JCT FAS 396							
		BLAINE	ALL VEHICLES	0.477	1231	1060	1150	548
1+0.405	LV HARLEM CL							
			ALL VEHICLES		425	403	464	2078
		BLAINE	COMMERCIAL	4.471	74	85	87	392
			OUT OF STATE		28	34	18	81
5+0.876	JCT FAS 338							
			ALL VEHICLES		158	164	173	4454
		BLAINE	COMMERCIAL	25.723	23	37	24	619
			OUT OF STATE		13	17	7	200
31+0.599	TURNER NOT INC							
			ALL VEHICLES		78	82	87	1015
		BLAINE	COMMERCIAL	11.620	11	18	12	141
			OUT OF STATE		6	8	3	45
43+0.219	MONTANA CANADIAN LINE END OVERLAY							

FAS 242

MILE POST	SECTION DESCRIPTION	COUNTY	TRAFFIC TYPE	SECTION LENGTH	*******ADT******* 79	80	81	VEH MILES
0+0.000	JCT FAP 1							
			ALL VEHICLES		782	515	605	375
		PHILLIPS	COMMERCIAL	0.620	139	92	71	44
			OUT OF STATE		70	48	62	39
0+0.620	JCT CO RD							
			ALL VEHICLES		230	188	194	4388
		PHILLIPS	COMMERCIAL	22.589	42	34	23	535
			OUT OF STATE		22	18	21	487
23+0.209	JCT FAS 208							
			ALL VEHICLES		122	112	100	1480
		PHILLIPS	COMMERCIAL	14.809	22	20	12	180
			OUT OF STATE		12	11	11	164
38+0.018	LORING NOT INC							
			ALL VEHICLES		84	79	97	1554
		PHILLIPS	COMMERCIAL	15.986	15	14	11	189
			OUT OF STATE		8	7	10	172
54+0.004	MONTANA CANADIAN LINE							

FAS 243

0+0.000	JCT FAP 1							
		PHILLIPS	ALL VEHICLES	8.900	104	52	56	502
8+0.900	COLE NOT INC							
		PHILLIPS	ALL VEHICLES	12.454	125	121	91	1144
21+0.354	ENT SACO CL							
		PHILLIPS	ALL VEHICLES	0.318	582	583	505	160
21+0.672	JCT FAP 1							

FAS 244

MILE POST	SECTION DESCRIPTION	COUNTY	TRAFFIC TYPE	SECTION LENGTH	*******ADT******* 79	80	81	VEH MILES
0+0.000	JCT FAP 61							
			ALL VEHICLES		210	225	220	362
		MUSSELSHELL	COMMERCIAL	1.649	55	40	39	64
			OUT OF STATE		1	7	7	11
1+0.653	MUSSELSHELL CO LN PETROLEUM CO							
			ALL VEHICLES		205	196	205	4461
		PETROLEUM	COMMERCIAL	21.736	53	34	36	794
			OUT OF STATE		1	6	6	142
23+0.399	ENT WINNETT CL							
		PETROLEUM	ALL VEHICLES	1.316	524	545	495	652
24+0.700	JCT FAP 57							

FAS 245

0+0.000	JCT FAP 57							
		GARFIELD	ALL VEHICLES	0.324	322	262	235	76
0+0.324	LV JORDAN CL							
		GARFIELD	ALL VEHICLES	19.532	121	109	119	2343
19+0.856	BRUSETT NOT INC							
		GARFIELD	ALL VEHICLES	17.959	84	60	70	1260
37+0.815	JCT CO RD							

FAS 246

0+0.000	JCT FAP 42 IN GLASGOW							
		VALLEY	ALL VEHICLES	0.484	2217	2287	2092	1012
0+0.484	LV GLASGOW CL							

FAS 246

MILE POST	SECTION DESCRIPTION	COUNTY	TRAFFIC TYPE	SECTION LENGTH	*******ADT******* 79	80	81	VEH MILES
0+0.484	LV GLASGOW CL							
		VALLEY	ALL VEHICLES	11.501	221	243	215	2480
11+0.981	JCT CO RD AT TAMPICO							

FAS 248

0+0.000	JCT FAP 31							
			ALL VEHICLES		169	197	192	1384
		VALLEY	COMMERCIAL	7.190	16	23	22	161
			OUT OF STATE		2	2	2	15
7+0.190	JCT FAS 438							
			ALL VEHICLES		110	100	85	386
		VALLEY	COMMERCIAL	4.547	10	11	9	45
			OUT OF STATE		1	1		4
11+0.737	VALLEY CO LN DANIELS CO							
			ALL VEHICLES		110	100	85	418
		DANIELS	COMMERCIAL	4.928	10	11	9	49
			OUT OF STATE		1	1		4
16+0.665	DANIELS CO LN VALLEY CO							
			ALL VEHICLES		110	100	85	49
		VALLEY	COMMERCIAL	0.585	10	11	9	5
			OUT OF STATE		1	1		
17+0.250	VALLEY CO LN DANIELS CO							
			ALL VEHICLES		110	100	85	42
		DANIELS	COMMERCIAL	0.495	10	11	9	4
			OUT OF STATE		1	1		
17+0.745	DANIELS CO LN VALLEY CO							
			ALL VEHICLES		110	117	105	66
		VALLEY	COMMERCIAL	0.631	10	13	12	7
			OUT OF STATE		1	1	1	
18+0.376	VALLEY CO LN DANIELS CO							

FAS 248

MILE POST	SECTION DESCRIPTION	COUNTY	TRAFFIC TYPE	SECTION LENGTH	*******ADT******* 79	80	81	VEH MILES
18+0.376	VALLEY CO LN DANIELS CO							
			ALL VEHICLES		177	209	205	3938
		DANIELS	COMMERCIAL	19.165	17	24	24	460
			OUT OF STATE		2	2	2	43
37+0.541	FOUR BUTTES NOT INC							
			ALL VEHICLES		388	379	429	3497
		DANIELS	COMMERCIAL	8.141	38	44	50	409
			OUT OF STATE		5	4	4	38
45+0.682	ENT SCOBEY CL							
		DANIELS	ALL VEHICLES	0.444	545	517	580	257
46+0.126	JCT FAP 32							

FAS 250

0+0.000	JCT FAP 1							
		ROOSEVELT	ALL VEHICLES	49.657	145	117	116	5797
49+0.657	JCT FAP 32							

FAS 251

0+0.000	JCT FAP 1							
		ROOSEVELT	ALL VEHICLES	31.701	108	109	117	3722
31+0.701	ROOSEVELT CO LN DANIELS CO							
		DANIELS	ALL VEHICLES	8.624	65	70	91	785
40+0.325	LV FORT PECK IR							
		DANIELS	ALL VEHICLES	11.823	130	125	154	1828
52+0.148	JCT FAP 22							

FAS 252

MILE POST	SECTION DESCRIPTION	COUNTY	TRAFFIC TYPE	SECTION LENGTH	*******ADT******* 79	80	81	VEH MILES
0+0.000	JCT FAP 57							
		MCCONE	ALL VEHICLES	0.463	937	927	884	409
0+0.463	LV CIRCLE CL							
		MCCONE	ALL VEHICLES	12.537	111	114	131	1653
13+0.000	JCT CO RD							
		MCCONE	ALL VEHICLES	10.827	67	27	57	622
23+0.827	WELDON NOT INC							

FAS 253

0+0.000	JCT FAP 40							
			ALL VEHICLES		380	376	370	92
		PRAIRIE	COMMERCIAL	0.249	49	48	24	6
			OUT OF STATE		4	4	4	1
0+0.249	LV TERRY CL							
			ALL VEHICLES		201	193	243	1305
		PRAIRIE	COMMERCIAL	5.359	26	25	16	87
			OUT OF STATE		2	2	2	14
5+0.608	JCT CO RD							
			ALL VEHICLES		90	112	137	1299
		PRAIRIE	COMMERCIAL	9.453	11	14	9	87
			OUT OF STATE		1	1	1	14
15+0.061	JCT CO RD							
			ALL VEHICLES		54	65	100	2158
		PRAIRIE	COMMERCIAL	21.586	6	8	6	144
			OUT OF STATE				1	23
36+0.647	PRAIRIE CO LN MCCONE CO							
			ALL VEHICLES		67	54	96	858
		MCCONE	COMMERCIAL	8.905	8	7	6	57
			OUT OF STATE				1	9
45+0.552	JCT FAS 510							

FAS 253

MILE POST	SECTION DESCRIPTION	COUNTY	TRAFFIC TYPE	SECTION LENGTH	*******ADT******* 79	80	81	VEH MILES
45+0.552	JCT FAS 510							
			ALL VEHICLES		286	280	290	290
		MCCONE	COMMERCIAL	1.002	36	36	19	19
			OUT OF STATE		3	3	3	3
46+0.554	JCT FAP 57							

FAS 254

0+0.000	JCT FAP 20							
		DAWSON	ALL VEHICLES	23.435	276	278	239	5619
23+0.435	JCT FAS 470							
		DAWSON	ALL VEHICLES	19.880	172	180	196	3906
43+0.315	JCT FAP 51							
		DAWSON	ALL VEHICLES	0.196	294	315	310	60
43+0.511	ENT RICHEY CL							
		DAWSON	ALL VEHICLES	0.507	280	306	382	193
44+0.018	LV RICHEY CL							
		DAWSON	ALL VEHICLES	9.528	80	85	110	1056
53+0.546	DAWSON CO LN RICHLAND CO							
		RICHLAND	ALL VEHICLES	1.420	71	65	95	134
54+0.966	RICHLAND CO LN DAWSON CO							
		DAWSON	ALL VEHICLES	7.820	60	65	90	703
62+0.786	DAWSON CO LN MCCONE CO							
		MCCONE	ALL VEHICLES	6.200	42	51	59	368
68+0.986	JCT FAP 25							

FAS 257

MILE POST	SECTION DESCRIPTION	COUNTY	TRAFFIC TYPE	SECTION LENGTH	*******ADT******* 79	80	81	VEH MILES
0+0.000	JCT I 90							
		MINERAL	ALL VEHICLES	0.855	1331	1445	1090	931
0+0.855	LV SUPERIOR CL							
		MINERAL	ALL VEHICLES	4.953	905	830	640	3169
5+0.808	LOLO NATL. FOREST BOUNDARY							

FAS 258

0+0.000	JCT CO RD FT PECK IR							
			ALL VEHICLES		320	320	420	54
		SHERIDAN	COMMERCIAL	0.129	25	27	35	4
			OUT OF STATE		22	24	32	4
0+0.129	LV FORT PECK IR							
			ALL VEHICLES		320	320	420	364
		SHERIDAN	COMMERCIAL	0.868	25	27	35	30
			OUT OF STATE		22	24	32	28
0+0.997	JCT FAP 22							
			ALL VEHICLES		362	367	442	5486
		SHERIDAN	COMMERCIAL	12.400	29	31	37	466
			OUT OF STATE		25	28	34	427
13+0.397	JCT FAS 516							
			ALL VEHICLES		382	395	487	3125
		SHERIDAN	COMMERCIAL	6.411	30	33	41	265
			OUT OF STATE		26	30	38	243
19+0.808	MONTANA-NORTH DAKOTA STATE LINE							

FAS 261

MILE POST	SECTION DESCRIPTION	COUNTY	TRAFFIC TYPE	SECTION LENGTH	*******ADT******* 79	80	81	VEH MILES
0+0.000	JCT I 94 AT WIBAUX							
		WIBAUX	ALL VEHICLES	0.081	281	257	335	27
0+0.081	LV WIBAUX CL							
		WIBAUX	ALL VEHICLES	11.919	175	166	217	2591
12+0.000	JCT CO RD							
		WIBAUX	ALL VEHICLES	13.506	68	85	97	1316
25+0.506	WIBAUX CO LN RICHLAND CO							
		RICHLAND	ALL VEHICLES	22.864	167	256	247	5655
48+0.370	JCT FAP 26							

FAS 263

0+0.000	JCT FAU 8124 FAS 430							
		MISSOULA	ALL VEHICLES	10.381	2118	2062	1756	18229
10+0.381	JCT FAS 474							
		MISSOULA	ALL VEHICLES	4.328	731	630	624	2701
14+0.709	JCT I 90							

FAS 267

0+0.000	JCT FAU 8115							
		MISSOULA	ALL VEHICLES	2.590	2685	2307	1985	5141
2+0.590	JCT CO RD							

FAS 269

MILE POST	SECTION DESCRIPTION	COUNTY	TRAFFIC TYPE	SECTION LENGTH	*******ADT******* 79	80	81	VEH MILES
0+0.000	JCT FAP 7							
		RAVALLI	ALL VEHICLES	0.059	2542	2590	2315	136
0+0.059	LV HAMILTON CL							
		RAVALLI	ALL VEHICLES	5.610	2337	2083	1602	8990
5+0.669	JCT FAS 373							
		RAVALLI	ALL VEHICLES	9.500	1107	1050	993	9435
15+0.169	JCT FAS 370							
		RAVALLI	ALL VEHICLES	4.347	1845	1335	1630	7086
19+0.516	ENT STEVENSVILLE CL							
		RAVALLI	ALL VEHICLES	0.540	3147	2630	2632	1421
20+0.056	JCT FAS 203 LV STEVENSVILLE CL							
		RAVALLI	ALL VEHICLES	1.308	2688	2280	2475	3237
21+0.364	JCT FAP 7							

FAS 270

0+0.000	JCT FAS 323							
		CARTER	ALL VEHICLES	21.502	32	32	27	591
21+0.502	JCT CO RD							

FAS 271

0+0.000	JCT FAP 19 SPUR							
		GRANITE	ALL VEHICLES	0.028	213	206	150	4
0+0.028	LV DRUMMOND CL							
		GRANITE	ALL VEHICLES	1.367	213	206	124	170
1+0.395	JCT S FRTG RD I 90							

FAS 271

MILE POST	SECTION DESCRIPTION	COUNTY	TRAFFIC TYPE	SECTION LENGTH	*******ADT******* 79	80	81	VEH MILES
1+0.395	JCT S FRTG RD I 90							
		GRANITE	ALL VEHICLES	5.882	131	127	85	499
7+0.277	GRANITE CO LN POWELL CO							
		POWELL	ALL VEHICLES	15.088	138	130	122	1845
22+0.365	JCT FAP 41							

FAS 273

0+0.000	JCT FAP 47							
		DEER LODGE	ALL VEHICLES	11.213	360	275	356	3993
11+0.213	GALEN NOT INC							
		DEER LODGE	ALL VEHICLES	0.966	361	230	310	299
12+0.179	JCT FRONTAGE RD							
		DEER LODGE	ALL VEHICLES	0.078	420	290	370	28
12+0.257	JCT I 90 GALEN INT							

FAS 274

0+0.000	JCT FAP 19							
			ALL VEHICLES		170	282	222	1315
		DEER LODGE	COMMERCIAL	5.925	25	38	16	97
			OUT OF STATE		11	26	16	97
5+0.925	BEG FH 18							
			ALL VEHICLES		138	260	160	1218
		DEER LODGE	COMMERCIAL	7.618	20	35	11	90
			OUT OF STATE		8	24	11	90
13+0.543	END FH 18							

FAS 274

MILE POST	SECTION DESCRIPTION	COUNTY	TRAFFIC TYPE	SECTION LENGTH	*******ADT******* 79	80	81	VEH MILES
13+0.543	END FH 18							
			ALL VEHICLES		154	290	155	1314
		DEER LODGE	COMMERCIAL	8.479	22	39	11	97
			OUT OF STATE		10	27	11	97
22+0.022	JCT FAP 46							

FAS 276

0+0.000	JCT I 15 ROCKER INT							
		SILVER BOW	ALL VEHICLES	7.780	115	113	116	908
7+0.780	ENT DEER LODGE NF							
		SILVER BOW	ALL VEHICLES	0.200	60	45	40	8
7+0.980	JCT CO RD							

FAS 277

0+0.000	JCT FAP 23							
		CARTER	ALL VEHICLES	33.564	32	32	34	1153
33+0.564	JCT FAS 323							

FAS 278

MILE POST	SECTION DESCRIPTION	COUNTY	TRAFFIC TYPE	SECTION LENGTH	*******ADT******* 79	80	81	VEH MILES
0+0.000	JCT I 15							
		BEAVERHEAD	ALL VEHICLES	24.934	287	336	408	10174
24+0.934	JCT CO RD							
		BEAVERHEAD	ALL VEHICLES	18.098	212	252	279	5066
43+0.032	JACKSON NOT INC							
		BEAVERHEAD	ALL VEHICLES	18.080	208	269	296	5363
61+0.112	JCT FAP 46 W OF WISDOM							

FAS 279

0+0.000	JCT I 15 LINCOLN INT							
		LEWIS AND CLARK	ALL VEHICLES	0.198	1310	1215	1495	296
0+0.198	JCT FAS 229							
		LEWIS AND CLARK	ALL VEHICLES	9.329	801	722	906	8458
9+0.527	JCT FAS 216							
		LEWIS AND CLARK	ALL VEHICLES	5.716	350	262	465	2659
15+0.243	CANYON CREEK NOT INC							
		LEWIS AND CLARK	ALL VEHICLES	7.206	271	140	302	2179
22+0.449	WILBORN NOT INC							
		LEWIS AND CLARK	ALL VEHICLES	10.302	194	120	270	2781
32+0.755	LV LEWIS & CLARK NF							
		LEWIS AND CLARK	ALL VEHICLES	6.239	236	135	272	1700
38+0.991	JCT FAP 24							

FAS 280

MILE POST	SECTION DESCRIPTION	COUNTY	TRAFFIC TYPE	SECTION LENGTH	*******ADT******* 79	80	81	VEH MILES
0+0.000	JCT FAU 5802							
		LEWIS AND CLARK	ALL VEHICLES	4.636	2190	2210	2031	9417
4+0.636	JCT CO RD							
		LEWIS AND CLARK	ALL VEHICLES	8.957	516	492	390	3497
13+0.593	WEST END YORK BRIDGE							
		****NON EXISTENT****		0.102				
13+0.695	EAST END YORK BRIDGE							
		LEWIS AND CLARK	ALL VEHICLES	0.469	95	87	90	42
14+0.164	BEG FH 29 ENT HELENA NF							
		LEWIS AND CLARK	ALL VEHICLES	2.400	188	172	175	420
16+0.564	JCT CO RD AT YORK							

FAS 283

0+0.000	JCT FAP 13							
		MADISON	ALL VEHICLES	5.732	133	180	185	1060
5+0.732	PONY NOT INC							
		MADISON	ALL VEHICLES	0.694	91	135	165	114
6+0.426	JCT CO RD							

FAS 284

0+0.000	JCT FAP 8							
		JEFFERSON	ALL VEHICLES	0.464	399	421	403	187
0+0.464	JEFFERSON CO LN LEWIS & CLARK CO							

FAS 284

MILE POST	SECTION DESCRIPTION	COUNTY	TRAFFIC TYPE	SECTION LENGTH	*******ADT******* 79	80	81	VEH MILES
0+0.464	JEFFERSON CO LN LEWIS & CLARK CO							
		LEWIS AND CLARK	ALL VEHICLES	8.339	507	715	527	4395
8+0.803	JCT CO RD							
		LEWIS AND CLARK	ALL VEHICLES	6.761	395	390	300	2032
15+0.564	LEWIS & CLARK CO LN BROADWATER CO							
		BROADWATER	ALL VEHICLES	3.346	60	70	95	317
18+0.910	JCT CO RD							
		BROADWATER	ALL VEHICLES	16.571	137	102	155	2579
35+0.481	JCT CO RD							
		BROADWATER	ALL VEHICLES	7.232	321	340	377	2730
42+0.713	JCT FAP 14							

FAS 285

0+0.000	JCT FAP 8							
		BROADWATER	ALL VEHICLES	5.601	311	260	360	2016
5+0.601	JCT FAS 437							
		BROADWATER	ALL VEHICLES	3.819	123	125	175	668
9+0.420	JCT CO RD							

FAS 286

0+0.000	JCT FAS 205							
		GALLATIN	ALL VEHICLES	3.948	475	360	220	868
3+0.948	TRIDENT NOT INC							

FAS 287

MILE POST	SECTION DESCRIPTION	COUNTY	TRAFFIC TYPE	SECTION LENGTH	*******ADT******* 79	80	81	VEH MILES
0+0.000	JCT FAP 13							
		GALLATIN	ALL VEHICLES	0.370	1222	1062	995	368
0+0.370	LV THREE FORKS CL							
		GALLATIN	ALL VEHICLES	6.130	368	367	365	2240
6+0.500	WILLOW CREEK NOT INC							
		GALLATIN	ALL VEHICLES	1.497	195	207	205	306
7+0.997	JCT CO RD							

FAS 288

0+0.000	JCT I 90 MANHATTAN INT JCT FAS 346							
		GALLATIN	ALL VEHICLES	6.140	565	609	558	3430
6+0.140	JCT FAS 347							
		GALLATIN	ALL VEHICLES	10.251	566	422	429	4399
16+0.391	JCT FAP 84							

FAS 290

0+0.000	JCT FAS 291 IN BELGRADE							
		GALLATIN	ALL VEHICLES	0.499	2926	3196	3064	1529
0+0.499	JCT FAS 205							
		GALLATIN	ALL VEHICLES	0.627	1231	1387	1387	870
1+0.126	LV BELGRADE CL							
		GALLATIN	ALL VEHICLES	7.209	354	454	421	3038
8+0.335	JCT FAS 346							
		GALLATIN	ALL VEHICLES	8.012	110	97	117	941
16+0.347	JCT CO RD							

FAS 291

MILE POST	SECTION DESCRIPTION	COUNTY	TRAFFIC TYPE	SECTION LENGTH	*******ADT******* 79	80	81	VEH MILES
0+0.000	JCT I 90 BELGRADE INT							
		GALLATIN	ALL VEHICLES	0.076	4325	4330	4335	329
0+0.076	ENT BELGRADE CL							
		GALLATIN	ALL VEHICLES	0.251	4325	4330	4335	1088
0+0.327	JCT FAS 290							
		GALLATIN	ALL VEHICLES	0.498	2421	2840	2870	1429
0+0.825	LV BELGRADE CL							
		GALLATIN	ALL VEHICLES	0.003	2672	3230	3240	9
0+0.828	JCT FAS 205							

FAS 294

0+0.000	JCT FAP 59							
		MEAGHER	ALL VEHICLES	27.053	94	100	94	2553
27+0.053	MARTINSDALE NOT INC							
		MEAGHER	ALL VEHICLES	2.120	155	177	147	312
29+0.173	JCT FAP 14							

FAS 295

0+0.000	JCT FAP 11							
		PARK	ALL VEHICLES	16.229	113	112	94	1527
16+0.229	JCT I 90							

FAS 297

MILE POST	SECTION DESCRIPTION	COUNTY	TRAFFIC TYPE	SECTION LENGTH	*******ADT******* 79	80	81	VEH MILES
0+0.000	JCT FAP 14							
		WHEATLAND	ALL VEHICLES	8.711	41	58	46	402
8+0.711	HEDGESVILLE NOT INC							
		WHEATLAND	ALL VEHICLES	31.332	47	70	58	1848
40+0.043	ENT JUDITH GAP CL							
		WHEATLAND	ALL VEHICLES	0.292	138	140	187	54
40+0.335	JCT FAP 63							

FAS 298

0+0.000	JCT FAP 91 IN BIG TIMBER							
		SWEET GRASS	ALL VEHICLES	0.884	1995	1991	1660	1467
0+0.884	LV BIG TIMBER CL							
		SWEET GRASS	ALL VEHICLES	24.752	333	319	250	6192
25+0.636	GALLATIN NF BDRY							

FAS 300

0+0.000	JCT FAP 14 IN RYEGATE							
		GOLDEN VALLEY	ALL VEHICLES	0.572	310	420	422	241
0+0.572	LV RYEGATE CL							
		GOLDEN VALLEY	ALL VEHICLES	10.747	70	109	91	986
11+0.319	JCT CO RD							

FAS 302

MILE POST	SECTION DESCRIPTION	COUNTY	TRAFFIC TYPE	SECTION LENGTH	*******ADT******* 79	80	81	VEH MILES
0+0.000	JCT FAS 429 & FAU 1002							
		YELLOWSTONE	ALL VEHICLES	15.988	1258	951	1305	20866
15+0.988	YELLOWSTONE CO LN STILLWATER CO							
		STILLWATER	ALL VEHICLES	1.392	140	160	200	278
17+0.380	JCT CO RD AT MOLT NOT INC							

FAS 306

0+0.000	JCT FAP 78 IN COLUMBUS							
		STILLWATER	ALL VEHICLES	0.225	1740	1770	2050	461
0+0.225	LV COLUMBUS CL							
		STILLWATER	ALL VEHICLES	0.882	730	610	600	529
1+0.107	JCT FORMER FAP 2-FRONTAGE RD							
		STILLWATER	ALL VEHICLES	24.274	97	131	146	3556
25+0.381	RAPELJE NOT INC							

FAS 308

0+0.000	JCT FAP 28							
			ALL VEHICLES		800	737	740	208
		CARBON	COMMERCIAL	0.282	80	44	44	12
			OUT OF STATE		64	53	53	15
0+0.282	ENT RED LODGE CL							
		CARBON	ALL VEHICLES	0.599	735	726	730	437
0+0.881	LV RED LODGE CL							
			ALL VEHICLES		531	542	566	3159
		CARBON	COMMERCIAL	5.575	53	32	34	189
			OUT OF STATE		42	39	40	227
6+0.613	ENT BEARCREEK CL							

FAS 308

MILE POST	SECTION DESCRIPTION	COUNTY	TRAFFIC TYPE	SECTION LENGTH	*******ADT******* 79	80	81	VEH MILES
6+0.613	ENT BEARCREEK CL							
		CARBON	ALL VEHICLES	0.493	357	400	425	209
7+0.102	LV BEARCREEK CL							
			ALL VEHICLES		358	407	427	3207
		CARBON	COMMERCIAL	7.504	35	24	25	192
			OUT OF STATE		28	29	30	230
14+0.624	JCT FAP 72							

FAS 310

MILE POST	SECTION DESCRIPTION	COUNTY	TRAFFIC TYPE	SECTION LENGTH	*******ADT******* 79	80	81	VEH MILES
0+0.000	JCT I 94 CUSTER INT							
		YELLOWSTONE	ALL VEHICLES	1.090	139	75	144	157
1+0.090	JCT FAS 311							
		YELLOWSTONE	ALL VEHICLES	27.668	20	28	30	830
28+0.758	YELLOWSTONE CO LN MUSSELSHELL CO							
		MUSSELSHELL	ALL VEHICLES	13.567	53	57	39	530
42+0.325	MUSSELSHELL NOT INC							
		MUSSELSHELL	ALL VEHICLES	0.889	178	178	196	174
43+0.214	JCT FAP 14							

FAS 311

MILE POST	SECTION DESCRIPTION	COUNTY	TRAFFIC TYPE	SECTION LENGTH	*******ADT******* 79	80	81	VEH MILES
0+0.000	JCT FAS 310							
		YELLOWSTONE	ALL VEHICLES	5.002	52	47	57	287
5+0.002	YELLOWSTONE CO LN TREASURE CO							
		TREASURE	ALL VEHICLES	12.034	64	91	99	1196
17+0.036	MYERS NOT INC							

FAS 311

MILE POST	SECTION DESCRIPTION	COUNTY	TRAFFIC TYPE	SECTION LENGTH	*******ADT******* 79	80	81	VEH MILES
17+0.036	MYERS NOT INC							
		TREASURE	ALL VEHICLES	6.951	213	230	216	1505
24+0.013	JCT FAP 79							

FAS 313

0+0.000	JCT FAP 48							
		BIG HORN	ALL VEHICLES	1.283	3017	4009	3922	5032
1+0.283	LV HARDIN CL							
		BIG HORN	ALL VEHICLES	0.237	1250	1152	1170	277
1+0.520	ENT CROW IR							
		BIG HORN	ALL VEHICLES	7.679	776	653	674	5178
9+0.199	JCT CO RD							
		BIG HORN	ALL VEHICLES	14.396	423	297	372	5362
23+0.595	ST XAVIER NOT INC							
		BIG HORN	ALL VEHICLES	10.633	327	219	284	3030
34+0.228	JCT FAS 463							
		BIG HORN	ALL VEHICLES	4.400	236	190	250	1100
38+0.628	JCT CO RD							

FAS 314

0+0.000	JCT WYO FAS 87							
		BIG HORN	ALL VEHICLES	17.500	611	841	553	9684
17+0.500	JCT FAS 566							
		BIG HORN	ALL VEHICLES	16.463	152	187	100	1660
33+0.963	ENT N CHEYENNE IR							

FAS 314

MILE POST	SECTION DESCRIPTION	COUNTY	TRAFFIC TYPE	SECTION LENGTH	*******ADT******* 79	80	81	VEH MILES
33+0.963	ENT N CHEYENNE IR							
		BIG HORN	ALL VEHICLES	12.200	180	200	152	1860
46+0.163	JCT FAP 37							

FAS 317

0+0.000	JCT FAP 5							
		FLATHEAD	ALL VEHICLES	2.706	1130	1237	1305	3531
2+0.706	JCT FAU 6715							
		FLATHEAD	ALL VEHICLES	1.782	1600	1650	1510	2690
4+0.488	JCT FAP 1							

FAS 320

0+0.000	JCT FAP 2							
		FALLON	ALL VEHICLES	4.216	55	77	50	210
4+0.216	FALLON CO LN CUSTER CO							
		CUSTER	ALL VEHICLES	1.353	50	77	50	67
5+0.569	ENT ISMAY CL							
		CUSTER	ALL VEHICLES	0.510	50	75	50	25
6+0.079	JCT CO RD							

FAS 322

MILE POST	SECTION DESCRIPTION	COUNTY	TRAFFIC TYPE	SECTION LENGTH	*******ADT******* 79	80	81	VEH MILES
0+0.000	JCT FAP 27							
		FALLON	ALL VEHICLES	26.914	99	63	78	2104
26+0.914	JCT FAP 27							

FAS 323

0+0.000	JCT FAP 27							
		CARTER	ALL VEHICLES	0.244	340	520	650	158
0+0.244	LV EKALAKA CL							
			ALL VEHICLES		332	450	525	2415
		CARTER	COMMERCIAL	4.600	46	41	48	224
			OUT OF STATE		9	18	21	96
4+0.844	BEG FH 55 ENT CUSTER NF							
			ALL VEHICLES		227	315	325	881
		CARTER	COMMERCIAL	2.711	31	29	30	81
			OUT OF STATE		6	12	13	35
7+0.555	END FH 55 LV CUSTER NF							
			ALL VEHICLES		123	149	150	2081
		CARTER	COMMERCIAL	13.827	17	13	14	193
			OUT OF STATE		3	5	6	83
21+0.382	BELLTOWER NOT INC							
			ALL VEHICLES		89	89	74	826
		CARTER	COMMERCIAL	11.016	12	8	6	76
			OUT OF STATE		2	3	2	33
32+0.398	JCT FAS 277							
			ALL VEHICLES		59	47	45	1152
		CARTER	COMMERCIAL	25.610	8	4	4	107
			OUT OF STATE		1	1	1	46
58+0.008	JCT FAS 270 ALBION NOT INC							
			ALL VEHICLES		124	82	100	1373
		CARTER	COMMERCIAL	13.731	17	7	9	127
			OUT OF STATE		3	3	4	54
71+0.739	JCT FAP 23							

FAS 324

MILE POST	SECTION DESCRIPTION	COUNTY	TRAFFIC TYPE	SECTION LENGTH	*******ADT******* 79	80	81	VEH MILES
0+0.000	JCT I 15 HORSE PRAIRIE INT							
		BEAVERHEAD	ALL VEHICLES	12.089	160	206	231	2799
12+0.089	GRANT NOT INC							
		BEAVERHEAD	ALL VEHICLES	9.883	100	142	170	1680
21+0.972	JCT CO RD							
		BEAVERHEAD	ALL VEHICLES	11.982	55	95	97	1168
33+0.954	MONTANA-IDAHO STATE LINE							

FAS 325

0+0.000	JCT FAP 1							
		BLAINE	ALL VEHICLES	13.102	63	90	126	1652
13+0.102	JCT CO RD							

FAS 327

0+0.000	JCT FAP 1							
		ROOSEVELT	ALL VEHICLES	0.009	560	657	670	6
0+0.009	ENT BAINVILLE CL							
		ROOSEVELT	ALL VEHICLES	1.142	375	454	454	519
1+0.151	LV BAINVILLE CL							
		ROOSEVELT	ALL VEHICLES	6.486	78	114	185	1206
7+0.637	JCT CO RD							
		ROOSEVELT	ALL VEHICLES	4.615	76	120	200	923
12+0.252	JCT FAS 469							
		ROOSEVELT	ALL VEHICLES	3.000	112	160	240	720
15+0.252	MONTANA N DAKOTA STATE LINE							

FAS 330

MILE POST	SECTION DESCRIPTION	COUNTY	TRAFFIC TYPE	SECTION LENGTH	*******ADT******* 79	80	81	VEH MILES
0+0.000	JCT I 15 ULM INT							
		CASCADE	ALL VEHICLES	17.575	84	109	94	1666
17+0.575	JCT CO RD							
		CASCADE	ALL VEHICLES	2.460	21	22	32	79
20+0.035	JCT CO RD							
		CASCADE	ALL VEHICLES	10.791	35	35	45	488
30+0.826	JCT CO RD							
		CASCADE	ALL VEHICLES	6.129	132	150	144	883
36+0.955	ENT CASCADE CL							
		CASCADE	ALL VEHICLES	0.182	707	642	632	115
37+0.137	JCT FAP 68							

FAS 331

0+0.000	JCT FAP 60							
		CASCADE	ALL VEHICLES	0.926	880	625	650	601
0+0.926	ENT BELT CL							
		CASCADE	ALL VEHICLES	0.613	1081	934	892	547
1+0.539	LV BELT CL							
		CASCADE	ALL VEHICLES	8.542	235	230	230	1964
10+0.081	JCT FAS 228							

FAS 332

0+0.000	JCT FAP 23							
		CUSTER	ALL VEHICLES	20.397	123	83	111	2273
20+0.397	GARLAND NOT INC							

FAS 332

MILE POST	SECTION DESCRIPTION	COUNTY	TRAFFIC TYPE	SECTION LENGTH	*******ADT******* 79	80	81	VEH MILES
20+0.397	GARLAND NOT INC							
		CUSTER	ALL VEHICLES	16.860	55	50	65	1111
37+0.257	CUSTER CO LN ROSEBUD CO							
		ROSEBUD	ALL VEHICLES	12.924	40	37	50	646
50+0.181	JCT FAS 447							

FAS 333

0+0.000	JCT FAP 2							
		CUSTER	ALL VEHICLES	18.302	45	45	53	977
18+0.302	MIZPAH NOT INC							

FAS 335

0+0.000	JCT FAU 5004-GLENDIVE CL							
		DAWSON	ALL VEHICLES	13.827	480	370	477	6599
13+0.827	JCT CO RD							

FAS 336

0+0.000	JCT FAP 27							
		FALLON	ALL VEHICLES	7.899	41	50	55	434
7+0.899	OLLIE NOT INC							

FAS 336

MILE POST	SECTION DESCRIPTION	COUNTY	TRAFFIC TYPE	SECTION LENGTH	*******ADT******* 79	80	81	VEH MILES
7+0.899	OLLIE NOT INC							
		FALLON	ALL VEHICLES	4.010	29	42	47	190
11+0.909	FALLON CO LN WIBAUX CO							
		WIBAUX	ALL VEHICLES	1.000	33	29	42	42
12+0.909	JCT FAS 413							
		WIBAUX	ALL VEHICLES	0.300	64	42	70	21
13+0.209	CARLYLE NOT INC							
		WIBAUX	ALL VEHICLES	1.600	70	50	80	128
14+0.809	MONT N DAKOTA STATE LINE							

FAS 338

0+0.000	JCT FAS 241							
		BLAINE	ALL VEHICLES	21.572	113	82	71	1533
21+0.572	JCT CO RD							

FAS 340

0+0.000	JCT I 94 FALLON INT							
		PRAIRIE	ALL VEHICLES	7.403	265	243	259	1918
7+0.403	JCT FAS 504							
		PRAIRIE	ALL VEHICLES	11.504	36	32	58	668
18+0.907	JCT CO RD							

FAS 341

MILE POST	SECTION DESCRIPTION	COUNTY	TRAFFIC TYPE	SECTION LENGTH	*******ADT******* 79	80	81	VEH MILES
0+0.000	JCT FAP 57							
		GARFIELD	ALL VEHICLES	7.426	37	32	40	297
7+0.426	JCT CO RD							
		GARFIELD	ALL VEHICLES	13.876	21	35	35	489
21+0.302	JCT CO RD							

FAS 342

0+0.000	JCT FAP 37							
		BIG HORN	ALL VEHICLES	0.880	500	350	560	492
0+0.880	JCT CO RD							

FAS 343

0+0.000	JCT I 15 KEVIN-OILMONT INT							
		TOOLE	ALL VEHICLES	17.915	175	190	184	3297
17+0.915	JCT FAS 552							
		TOOLE	ALL VEHICLES	4.343	60	110	110	477
22+0.258	JCT FAS 217							
		TOOLE	ALL VEHICLES	21.047	92	96	103	2170
43+0.305	JCT FAP 1 AT GALATA							

FAS 344

MILE POST	SECTION DESCRIPTION	COUNTY	TRAFFIC TYPE	SECTION LENGTH	*******ADT******* 79	80	81	VEH MILES
0+0.000	JCT FAP 1 NEAR BROCKTON							
		ROOSEVELT	ALL VEHICLES	11.240	105	88	142	1599
11+0.240	JCT CO RD							
		ROOSEVELT	ALL VEHICLES	21.469	105	114	150	3232
32+0.709	LV FORT PECK IR							
		ROOSEVELT	ALL VEHICLES	4.036	210	220	260	1049
36+0.745	JCT FAP 22							

FAS 345

0+0.000	JCT FAP 50							
		GALLATIN	ALL VEHICLES	12.032	795	875	773	9305
12+0.032	JCT FAU 1201 NEAR BOZEMAN							

FAS 346

0+0.000	JCT I 90 MANHATTAN INT FAS 288							
		GALLATIN	ALL VEHICLES	0.276	2172	2185	1540	425
0+0.276	ENT MANHATTAN CL							
		GALLATIN	ALL VEHICLES	0.258	1938	1853	1821	469
0+0.534	JCT FAS 205							
		GALLATIN	ALL VEHICLES	0.720	861	741	812	585
1+0.254	LV MANHATTAN CL							
		GALLATIN	ALL VEHICLES	6.717	209	163	198	1331
7+0.971	JCT FAS 290							

FAS 347

MILE POST	SECTION DESCRIPTION	COUNTY	TRAFFIC TYPE	SECTION LENGTH	*******ADT******* 79	80	81	VEH MILES
0+0.000	JCT FAS 288							
		GALLATIN	ALL VEHICLES	6.473	964	995	1132	7331
6+0.473	JCT FAP 85							

FAS 348

0+0.000	JCT FAP 19							
		GRANITE	ALL VEHICLES	14.298	97	101	120	1716
14+0.298	JCT CO RD							

FAS 350

0+0.000	JCT FAP 22							
		SHERIDAN	ALL VEHICLES	1.913	140	147	160	306
1+0.913	HOMESTEAD NOT INC							
		SHERIDAN	ALL VEHICLES	1.096	120	120	125	137
3+0.009	LV MED LAKE NATL WL-ENT FT PECK IR							
		SHERIDAN	ALL VEHICLES	2.483	97	92	90	223
5+0.492	JCT CO RD							

FAS 352

MILE POST	SECTION DESCRIPTION	COUNTY	TRAFFIC TYPE	SECTION LENGTH	*******ADT******* 79	80	81	VEH MILES
0+0.000	JCT FAP 5 DAYTON FLATHEAD IR							
		LAKE	ALL VEHICLES	6.694	250	122	190	1271
6+0.694	JCT CO RD-END CONN							

FAS 354

0+0.000	JCT FAP 5							
		LAKE	ALL VEHICLES	0.802	2608	2585	2563	2056
0+0.802	LV POLSON CL							
		LAKE	ALL VEHICLES	12.380	151	135	124	1537
13+0.182	JCT FAS 211							

FAS 357

0+0.000	JCT FAP 29							
		MADISON	ALL VEHICLES	11.062	291	185	242	2680
11+0.062	JCT CO RD							
		MADISON	ALL VEHICLES	12.955	133	107	107	1392
24+0.017	JCT CO RD							
		MADISON	ALL VEHICLES	26.360	88	141	171	4512
50+0.377	JCT FAP 13							

FAS 358

MILE POST	SECTION DESCRIPTION	COUNTY	TRAFFIC TYPE	SECTION LENGTH	*******ADT******* 79	80	81	VEH MILES
0+0.000	JCT FAP 44 AT VALIER							
		PONDERA	ALL VEHICLES	0.164	823	790	842	138
0+0.164	LV VALIER CL							
		PONDERA	ALL VEHICLES	7.222	311	350	286	2068
7+0.386	ENT BLACKFEET IR							
		PONDERA	ALL VEHICLES	10.317	241	300	274	2829
17+0.703	PONDERA CO LN GLACIER CO							
		GLACIER	ALL VEHICLES	10.151	316	347	407	4138
27+0.854	JCT FAP 1							

FAS 359

MILE POST	SECTION DESCRIPTION	COUNTY	TRAFFIC TYPE	SECTION LENGTH	79	80	81	VEH MILES
0+0.000	JCT FAP 69							
			ALL VEHICLES		587	350	680	905
		JEFFERSON	COMMERCIAL	1.332	83	50	80	107
			OUT OF STATE		33	19	28	38
1+0.332	JCT I 90 CARDWELL INT							
			ALL VEHICLES		687	471	687	393
		JEFFERSON	COMMERCIAL	0.573	98	67	81	46
			OUT OF STATE		39	26	28	16
1+0.905	CARDWELL NOT INC							
			ALL VEHICLES		497	330	565	203
		JEFFERSON	COMMERCIAL	0.361	71	47	67	24
			OUT OF STATE		28	18	23	8
2+0.266	JEFFERSON CO LN MADISON CO							
			ALL VEHICLES		497	330	565	27
		MADISON	COMMERCIAL	0.049	71	47	67	3
			OUT OF STATE		28	18	23	1
2+0.315	JCT FAS 549							
			ALL VEHICLES		272	190	270	3690
		MADISON	COMMERCIAL	13.622	38	27	32	439
			OUT OF STATE		15	10	11	155
15+0.937	JCT FAP 13							

FAS 360

MILE POST	SECTION DESCRIPTION	COUNTY	TRAFFIC TYPE	SECTION LENGTH	*******ADT******* 79	80	81	VEH MILES
0+0.000	JCT FAP 14							
		MEAGHER	ALL VEHICLES	0.473	671	640	677	320
0+0.473	LV WHITE SULPHUR SPRINGS							
		MEAGHER	ALL VEHICLES	8.481	336	208	316	2684
8+0.954	JCT CO RD							
		MEAGHER	ALL VEHICLES	10.239	170	112	177	1818
19+0.193	JCT CO RD							

FAS 361

0+0.000	JCT I 15 MELROSE INT							
		MADISON	ALL VEHICLES	18.840	67	69	65	1227
18+0.840	ENT TWIN BRIDGES CL							
		MADISON	ALL VEHICLES	0.162	110	115	120	19
19+0.002	JCT FAP 49							

FAS 363

0+0.000	JCT FAP 1							
		PHILLIPS	ALL VEHICLES	11.642	174	155	145	1692
11+0.642	JCT FAP 61							

FAS 365

MILE POST	SECTION DESCRIPTION	COUNTY	TRAFFIC TYPE	SECTION LENGTH	*******ADT******* 79	80	81	VEH MILES
0+0.000	JCT CO RD AT BRADY							
		PONDERA	ALL VEHICLES	0.510	326	372	499	254
0+0.510	JCT I 15 BRADY INT							
		PONDERA	ALL VEHICLES	3.583	219	262	349	1254
4+0.093	JCT CO RD							
		PONDERA	ALL VEHICLES	16.213	86	106	150	2436
20+0.306	PONDERA CO LN CHOUTEAU CO							
		CHOUTEAU	ALL VEHICLES	4.002	43	60	70	280
24+0.308	JCT FAS 225							

FAS 366

0+0.000	JCT I 15 LEDGER INT							
		PONDERA	ALL VEHICLES	12.538	182	128	134	1682
12+0.538	PONDERA TOOLE CO LN JCT FAS 417							
		TOOLE	ALL VEHICLES	17.065	100	70	83	1429
29+0.603	JCT FAS 225							
		TOOLE	ALL VEHICLES	2.045	98	30	62	127
31+0.648	TOOLE CO LN LIBERTY CO							
		LIBERTY	ALL VEHICLES	17.955	92	41	53	952
49+0.603	JCT FAS 223							

FAS 370

0+0.000	JCT FAP 7							
		RAVALLI	ALL VEHICLES	1.958	722	710	830	1625
1+0.958	JCT FAS 269							

FAS 373

MILE POST	SECTION DESCRIPTION	COUNTY	TRAFFIC TYPE	SECTION LENGTH	*******ADT******* 79	80	81	VEH MILES
0+0.000	JCT FAP 7							
			ALL VEHICLES		1821	1787	1659	3359
		RAVALLI	COMMERCIAL	2.024	107	130	121	245
			OUT OF STATE		21	48	44	90
2+0.024	JCT FAS 269							
			ALL VEHICLES		692	515	503	1259
		RAVALLI	COMMERCIAL	2.500	40	37	36	91
			OUT OF STATE		8	13	13	34
4+0.524	JCT CO RD							

FAS 374

0+0.000	JCT FAP 22							
		SHERIDAN	ALL VEHICLES	6.047	190	190	365	2207
6+0.047	ENT OUTLOOK CL							
		SHERIDAN	ALL VEHICLES	0.636	202	192	402	256
6+0.683	JCT CO RD							

FAS 375

0+0.000	JCT FAP 29							
		SILVER BOW	ALL VEHICLES	3.922	555	625	595	2333
3+0.922	JCT FAU 1807							

FAS 379

MILE POST	SECTION DESCRIPTION	COUNTY	TRAFFIC TYPE	SECTION LENGTH	*******ADT******* 79	80	81	VEH MILES
0+0.000	JCT I 15 DUTTON INT							
		TETON	ALL VEHICLES	14.073	103	85	105	1489
14+0.073	TETON CO LN CHOUTEAU CO							
		CHOUTEAU	ALL VEHICLES	4.002	71	50	60	240
18+0.075	JCT FAS 225							

FAS 381

0+0.000	JCT FAP 14							
		MUSSELSHELL	ALL VEHICLES	16.385	68	64	52	856
16+0.385	JCT CO RD							

FAS 382

0+0.000	JCT FAP 6 FLATHEAD IR							
		SANDERS	ALL VEHICLES	7.585	177	185	190	1441
7+0.585	CAMAS PRAIRE NOT INC							
		SANDERS	ALL VEHICLES	8.183	221	226	232	1905
15+0.768	JCT FAP 36							

FAS 384

MILE POST	SECTION DESCRIPTION	COUNTY	TRAFFIC TYPE	SECTION LENGTH	*******ADT******* 79	80	81	VEH MILES
0+0.000	JCT FAP 48							
		BIG HORN	ALL VEHICLES	12.587	369	607	440	5538
12+0.587	LV CROW IR							
		BIG HORN	ALL VEHICLES	2.013	250	327	400	805
14+0.600	JCT CO RD							
		BIG HORN	ALL VEHICLES	16.849	295	275	337	5686
31+0.449	BIG HORN CO LN TREASURE							
		TREASURE	ALL VEHICLES	26.278	58	64	83	2204
57+0.727	JCT I 94 SARPY CREEK INT							

FAS 386

0+0.000	JCT FAP 10							
		CHOUTEAU	ALL VEHICLES	1.468	850	670	720	1056
1+0.468	ENT FORT BENTON CL							
		CHOUTEAU	ALL VEHICLES	0.260	1026	810	910	236
1+0.728	JCT FAP 80							

FAS 387

0+0.000	JCT FAP 10							
		CHOUTEAU	ALL VEHICLES	1.656	337	211	370	612
1+0.656	ENT FT BENTON CL							
		CHOUTEAU	ALL VEHICLES	1.146	934	805	950	1089
2+0.802	JCT FAP 80							

FAS 391

MILE POST	SECTION DESCRIPTION	COUNTY	TRAFFIC TYPE	SECTION LENGTH	*******ADT******* 79	80	81	VEH MILES
0+0.000	JCT FAP 23							
		POWDER RIVER	ALL VEHICLES	10.360	42	46	53	555
10+0.360	JCT CO RD							
		POWDER RIVER	ALL VEHICLES	13.957	20	20	20	279
24+0.317	JCT CO RD							

FAS 393

0+0.000	JCT FAP 29							
		SILVER BOW	ALL VEHICLES	5.689	574	651	615	3499
5+0.689	ENT DEER LODGE NF							
		SILVER BOW	ALL VEHICLES	1.000	95	170	195	195
6+0.689	DEER LODGE NF RECREATICNAL PARK							

FAS 396

0+0.000	JCT FAS 241 IN HARLEM							
		BLAINE	ALL VEHICLES	0.261	776	742	660	172
0+0.261	LV HARLEM CL							
		BLAINE	ALL VEHICLES	0.751	201	187	197	148
1+0.012	JCT CO RD							
		BLAINE	ALL VEHICLES	11.088	43	43	46	513
12+0.100	SAVOY NOT INC							
		BLAINE	ALL VEHICLES	5.212	24	27	32	169
17+0.312	JCT CO RD							

FAS 400

MILE POST	SECTION DESCRIPTION	COUNTY	TRAFFIC TYPE	SECTION LENGTH	*******ADT******* 79	80	81	VEH MILES
0+0.000	JCT FAS 239							
		JUDITH BASIN	ALL VEHICLES	12.556	72	55	54	688
12+0.556	JCT CO RD							

FAS 402

0+0.000	JCT FAP 23							
		POWDER RIVER	ALL VEHICLES	7.802	170	120	112	877
7+0.802	JCT CO RD							

FAS 405

0+0.000	JCT FAP 1							
		ROOSEVELT	ALL VEHICLES	27.962	113	135	195	5461
27+0.962	ENT FROID CL							
		ROOSEVELT	ALL VEHICLES	0.637	382	517	836	532
28+0.599	LV FROID CL							
		ROOSEVELT	ALL VEHICLES	0.003	560	650	1065	3
28+0.602	JCT FAP 22							

FAS 408

MILE POST	SECTION DESCRIPTION	COUNTY	TRAFFIC TYPE	SECTION LENGTH	*******ADT******* 79	80	81	VEH MILES
0+0.000	JCT FAP 3 IN FAIRFIELD							
		TETON	ALL VEHICLES	0.284	789	643	700	198
0+0.284	LV FAIRFIELD CL							
			ALL VEHICLES		197	191	265	5132
		TETON	COMMERCIAL	19.334	34	34	30	585
			OUT OF STATE		2	3	2	51
19+0.771	JCT FAP 9							

FAS 409

0+0.000	JCT FAP 1							
		LIBERTY	ALL VEHICLES	9.303	92	97	164	1534
9+0.303	JCT CO RD							
		LIBERTY	ALL VEHICLES	15.791	37	48	71	1130
25+0.094	JCT CO RD							
		LIBERTY	ALL VEHICLES	9.686	65	54	34	339
34+0.780	JCT FAS 217							
		LIBERTY	ALL VEHICLES	6.500	29	21	17	113
41+0.280	MONTANA CANADIAN LINE							

FAS 411

0+0.000	JCT FAS 205							
		GALLATIN	ALL VEHICLES	11.500	595	606	599	6888
11+0.500	JCT CO RD							

FAS 413

MILE POST	SECTION DESCRIPTION	COUNTY	TRAFFIC TYPE	SECTION LENGTH	*******ADT******* 79	80	81	VEH MILES
0+0.000	JCT FAP 27							
			ALL VEHICLES		65	46	53	982
		WIBAUX	COMMERCIAL	18.401	11	9	6	116
			OUT OF STATE			1	1	29
18+0.401	JCT FAS 336							
			ALL VEHICLES		85	95	97	683
		WIBAUX	COMMERCIAL	7.012	15	19	11	81
			OUT OF STATE		1	2	2	20
25+0.413	JCT FAP 27							

FAS 416

0+0.000	JCT FAU 1013							
		YELLOWSTONE	ALL VEHICLES	9.207	787	771	1322	12173
9+0.207	BDRY CROW IR							

FAS 417

0+0.000	JCT FAP 1							
		TOOLE	ALL VEHICLES	10.382	125	90	80	830
10+0.382	TOOLE CO LN PONDERA CO							
		PONDERA	ALL VEHICLES	0.806	150	85	60	48
11+0.188	PONDERA CO LN TOOLE CO							
		TOOLE	ALL VEHICLES	5.365	125	82	60	321
16+0.553	JCT FAS 366							

FAS 419

MILE POST	SECTION DESCRIPTION	COUNTY	TRAFFIC TYPE	SECTION LENGTH	*******ADT******* 79	80	81	VEH MILES
0+0.000	JCT FAP 78							
			ALL VEHICLES		342	355	324	7281
		STILLWATER	COMMERCIAL	22.464	34	34	23	531
			OUT OF STATE		6	7	9	211
22+0.464	JCT CO RD							

FAS 420

0+0.000	JCT FAP 78							
		STILLWATER	ALL VEHICLES	6.943	261	236	304	2116
6+0.943	JCT CO RD							

FAS 421

0+0.000	JCT FAP 78							
		STILLWATER	ALL VEHICLES	8.626	221	164	184	1589
8+0.626	STILLWATER CO LN CARBON CO							
		CARBON	ALL VEHICLES	9.502	184	150	146	1389
18+0.128	JCT FAP 28							

FAS 422

MILE POST	SECTION DESCRIPTION	COUNTY	TRAFFIC TYPE	SECTION LENGTH	*******ADT******* 79	80	81	VEH MILES
0+0.000	JCT FAP 29							
		MADISON	ALL VEHICLES	8.602	107	74	94	815
8+0.602	MADISON CO LN JEFFERSON CO							
		JEFFERSON	ALL VEHICLES	0.045	199	142	157	7
8+0.647	JEFFERSON CO LN SILVER BOW CO							
		SILVER BOW	ALL VEHICLES	0.035	198	140	185	6
8+0.682	SILVER BOW CO LN JEFFERSON CO							
		JEFFERSON	ALL VEHICLES	0.202	198	140	185	37
8+0.884	JCT FAP 55							

FAS 424

0+0.000	JCT FAU 6706							
		FLATHEAD	ALL VEHICLES	5.180	1157	990	1085	5621
5+0.180	JCT FAS 548							
		FLATHEAD	ALL VEHICLES	12.388	502	477	735	9110
17+0.568	JCT FAP 5							

FAS 426

0+0.000	JCT FAP 57							
		JUDITH BASIN	ALL VEHICLES	10.593	49	33	46	492
10+0.593	JUDITH BASIN CO LN FERGUS CO							
		FERGUS	ALL VEHICLES	15.811	179	148	97	1536
26+0.404	JCT FAS 237							
		FERGUS	ALL VEHICLES	0.515	310	370	270	139
26+0.919	JCT FAP 434							

FAS 427

MILE POST	SECTION DESCRIPTION	COUNTY	TRAFFIC TYPE	SECTION LENGTH	*******ADT******* 79	80	81	VEH MILES
0+0.000	JCT FAP 60							
		CASCADE	ALL VEHICLES	2.623	117	110	125	327
2+0.623	CASCADE CO LN JUDITH BASIN CO							
		JUDITH BASIN	ALL VEHICLES	9.713	154	150	157	1526
12+0.336	JCT FAP 57							

FAS 429

0+0.000	JCT FAU 1011							
		YELLOWSTONE	ALL VEHICLES	1.869	3590	2742	2680	5008
1+0.869	JCT SO FRONTAGE ROAD							
		YELLOWSTONE	ALL VEHICLES	2.511	2698	2062	2100	5273
4+0.380	JCT FAS 532 FAU 1010							
		YELLOWSTONE	ALL VEHICLES	1.002	3760	2870	3800	3807
5+0.382	JCT FAU 1008							
		YELLOWSTONE	ALL VEHICLES	0.500	4310	3290	4575	2287
5+0.882	JCT FAU 1006							
		YELLOWSTONE	ALL VEHICLES	0.510	4073	3110	4600	2346
6+0.392	JCT FAU 1004							
		YELLOWSTONE	ALL VEHICLES	0.995	3840	3055	3200	3184
7+0.387	JCT FAS 302 FAU 1002							

FAS 431

0+0.000	JCT FAP 3							
		TETON	ALL VEHICLES	7.069	284	238	307	2176
7+0.069	JCT CO RD							

FAS 431

MILE POST	SECTION DESCRIPTION	COUNTY	TRAFFIC TYPE	SECTION LENGTH	*******ADT******* 79	80	81	VEH MILES
7+0.069	JCT CO RD							
		TETON	ALL VEHICLES	13.538	212	175	192	2611
20+0.607	JCT I 15 POWER INT							

FAS 432

0+0.000	JCT FAP 10 FAS 236							
		CHOUTEAU	ALL VEHICLES	10.993	154	154	176	1941
10+0.993	JCT CO RD							
		CHOUTEAU	ALL VEHICLES	16.676	61	60	48	816
27+0.669	CHOTEAU CO LN HILL CO							
		HILL	ALL VEHICLES	12.826	64	71	99	1282
40+0.495	JCT CO RD							
		HILL	ALL VEHICLES	6.008	205	165	210	1261
46+0.503	JCT FAP 1							

FAS 434

0+0.000	JCT I 15 WOLF CREEK INT							
		LEWIS AND CLARK	ALL VEHICLES	18.053	180	121	172	3118
18+0.053	JCT FAP 24							
		LEWIS AND CLARK	ALL VEHICLES	11.100	29	72	29	332
29+0.153	JCT CO RD							
		LEWIS AND CLARK	ALL VEHICLES	17.801	91	85	118	2105
46+0.954	JCT FAP 9							

FAS 437

MILE POST	SECTION DESCRIPTION	COUNTY	TRAFFIC TYPE	SECTION LENGTH	*******ADT******* 79	80	81	VEH MILES
0+0.000	JCT FAP 8							
		BROADWATER	ALL VEHICLES	8.912	80	90	100	891
8+0.912	JCT FAS 285							

FAS 438

0+0.000	JCT FAP 1 FT PECK IR							
		VALLEY	ALL VEHICLES	21.427	162	139	187	4025
21+0.427	JCT CO RD							
		VALLEY	ALL VEHICLES	16.974	67	57	63	1078
38+0.401	LV FT PECK IR							
		VALLEY	ALL VEHICLES	15.900	42	33	45	724
54+0.301	JCT FAS 248							

FAS 441

0+0.000	JCT I 90 GREGSON INT							
		SILVER BOW	ALL VEHICLES	3.200	401	464	459	1468
3+0.200	SILVER BOW CO LN DEER LODGE CO							
		DEER LODGE	ALL VEHICLES	4.547	385	482	502	2284
7+0.747	JCT FAP 19							

FAS 444

MILE POST	SECTION DESCRIPTION	COUNTY	TRAFFIC TYPE	SECTION LENGTH	*******ADT******* 79	80	81	VEH MILES
0+0.000	JCT FAP 1							
		GLACIER	ALL VEHICLES	19.817	105	134	118	2344
19+0.817	JCT FAS 213							

FAS 446

0+0.000	JCT I 94 FAS 447 W ROSEBUD INT							
		ROSEBUD	ALL VEHICLES	2.722	345	265	310	843
2+0.722	JCT CO RD AT CARTERSVILLE							

FAS 447

0+0.000	JCT I 94-FAS 446 W ROSEBUD INT							
		ROSEBUD	ALL VEHICLES	32.565	76	90	72	2351
32+0.565	JCT CO RD							
		ROSEBUD	ALL VEHICLES	13.128	30	45	25	328
45+0.693	JCT FAS 332							
		ROSEBUD	ALL VEHICLES	7.710	150	132	162	1252
53+0.403	ST LABRE NOT INC							
		ROSEBUD	ALL VEHICLES	1.502	566	547	590	886
54+0.905	JCT FAP 37							

FAS 448

MILE POST	SECTION DESCRIPTION	COUNTY	TRAFFIC TYPE	SECTION LENGTH	*******ADT******* 79	80	81	VEH MILES
0+0.000	JCT FAP 10	HILL	ALL VEHICLES	30.002	73	58	69	2096
30+0.002	JCT FAP 1 FAS 449							

FAS 449

0+0.000	JCT FAP 1 FAS 448	HILL	ALL VEHICLES	16.495	86	58	74	1229
16+0.495	JCT CO RD							

FAS 453

0+0.000	JCT I 15 LINCOLN INT	LEWIS AND CLARK	ALL VEHICLES	5.135	454	459	450	2311
5+0.135	JCT CO RD							

FAS 454

0+0.000	JCT FAU 5805 HELENA NF	LEWIS AND CLARK	ALL VEHICLES	2.945	570	570	460	1354
2+0.945	JCT CO RD							

FAS 459

MILE POST	SECTION DESCRIPTION	COUNTY	TRAFFIC TYPE	SECTION LENGTH	*******ADT******* 79	80	81	VEH MILES
0+0.000	JCT FAU 5215							
		CASCADE	ALL VEHICLES	1.920	1358	1205	1476	2834
1+0.920	JCT FAS 226							

FAS 462

0+0.000	JCT FAP 18							
		ROSEBUD	ALL VEHICLES	2.300	41	22	70	161
2+0.300	ROSEBUD CO LN GARFIELD CO							
		GARFIELD	ALL VEHICLES	39.202	47	29	55	2181
41+0.502	JCT FAP 57							

FAS 463

0+0.000	JCT FAP 92 CROW IR							
		BIG HORN	ALL VEHICLES	0.088	1422	1095	1510	132
0+0.088	ENT LODGE GRASS CL							
		BIG HORN	ALL VEHICLES	0.842	990	764	765	644
0+0.930	LV LODGE GRASS CL							
		BIG HORN	ALL VEHICLES	4.862	500	385	494	2406
5+0.792	JCT CO RD							
		BIG HORN	ALL VEHICLES	8.127	120	275	150	1219
13+0.919	JCT CO RD							
		BIG HORN	ALL VEHICLES	22.461	56	52	64	1450
36+0.380	JCT FAS 313							

FAS 464

MILE POST	SECTION DESCRIPTION	COUNTY	TRAFFIC TYPE	SECTION LENGTH	*******ADT******* 79	80	81	VEH MILES
0+0.000	JCT FAP 1							
		GLACIER	ALL VEHICLES	0.400	2578	2742	2654	1061
0+0.400	LV BROWNING CL							
		GLACIER	ALL VEHICLES	36.201	196	170	209	7593
36+0.601	JCT FAP 58							

FAS 466

0+0.000	JCT FAS 238							
		FERGUS	ALL VEHICLES	2.161	220	190	295	637
2+0.161	JCT CO RD							

FAS 467

0+0.000	JCT FAP 57							
		MCCONE	ALL VEHICLES	6.746	83	84	87	590
6+0.746	JCT FAS 510							
		MCCONE	ALL VEHICLES	15.456	45	31	37	579
22+0.202	MCCONE CO LN DAWSON CO							
		DAWSON	ALL VEHICLES	12.198	55	40	39	486
34+0.400	JCT FAP 57							

FAS 469

MILE POST	SECTION DESCRIPTION	COUNTY	TRAFFIC TYPE	SECTION LENGTH	*******ADT******* 79	80	81	VEH MILES
0+0.000	JCT FAS 327							
		ROOSEVELT	ALL VEHICLES	1.900	154	224	264	503
1+0.900	ROOSEVELT CO LN RICHLAND CO							
		RICHLAND	ALL VEHICLES	3.600	170	240	280	1008
5+0.500	MONTANA N DAKOTA STATE LINE							

FAS 470

0+0.000	JCT FAP 57							
		DAWSON	ALL VEHICLES	7.300	54	59	57	419
7+0.300	JCT CO RD							
		DAWSON	ALL VEHICLES	15.200	30	25	32	499
22+0.500	JCT FAS 254							

FAS 471

0+0.000	JCT FAP 6 FH 7							
		SANDERS	ALL VEHICLES	3.526	415	372	372	1313
3+0.526	ENT LOLO NF							
		SANDERS	ALL VEHICLES	19.400	111	88	89	1735
22+0.926	MONTANA IDAHO STATE LINE							

FAS 473

MILE POST	SECTION DESCRIPTION	COUNTY	TRAFFIC TYPE	SECTION LENGTH	*******ADT******* 79	80	81	VEH MILES
0+0.000	JCT FAP 7							
		RAVALLI	ALL VEHICLES	14.227	336	230	374	5325
14+0.227	JCT CO RD							

FAS 474

0+0.000	JCT FAS 263							
		MISSOULA	ALL VEHICLES	3.901	2760	2500	2277	8884
3+0.901	JCT I 90 DESMET INT							

FAS 478

0+0.000	JCT FAP 45							
		SWEET GRASS	ALL VEHICLES	15.300	59	55	55	850
15+0.300	JCT CO RD							

FAS 480

0+0.000	JCT FAP 1 FT PECK IR							
		ROOSEVELT	ALL VEHICLES	2.963	145	115	208	618
2+0.963	ROOSEVELT CO LN RICHLAND CO							
		RICHLAND	ALL VEHICLES	0.251	130	100	170	42
3+0.214	BEG PRIMITIVE ROAD							

FAS 480

MILE POST	SECTION DESCRIPTION	COUNTY	TRAFFIC TYPE	SECTION LENGTH	*******ADT******* 79	80	81	VEH MILES
3+0.214	BEG PRIMITIVE ROAD							
		****NON EXISTENT****		6.788				
10+0.002	END PRIMITIVE ROAD							
		RICHLAND	ALL VEHICLES	5.000	18	15	20	100
15+0.002	JCT FAS 201							

FAS 482

0+0.000	JCT FAP 1							
		LINCOLN	ALL VEHICLES	7.588	451	471	488	3707
7+0.588	JCT FAP 1							

FAS 484

0+0.000	JCT FAP 37							
		POWDER RIVER	ALL VEHICLES	10.033	98	92	120	1203
10+0.033	BEG FH 51							
		POWDER RIVER	ALL VEHICLES	9.949	68	72	87	870
19+0.982	JCT CO RD							

FAS 486

MILE POST	SECTION DESCRIPTION	COUNTY	TRAFFIC TYPE	SECTION LENGTH	*******ADT******* 79	80	81	VEH MILES
0+0.000	JCT FAP 38 BEG FH 61							
		FLATHEAD	ALL VEHICLES	1.184	4187	3103	4110	4867
1+0.184	LV COLUMBIA FALLS CL							
		FLATHEAD	ALL VEHICLES	2.303	2395	1757	1977	4554
3+0.487	ENT FLATHEAD NF							
		FLATHEAD	ALL VEHICLES	8.880	557	476	396	3522
12+0.367	JCT CO RD							
		FLATHEAD	ALL VEHICLES	11.133	316	276	205	2282
23+0.500	END FH 61							
		FLATHEAD	ALL VEHICLES	14.000	323	286	172	2420
37+0.500	POLEBRIDGE NOT INC							
		FLATHEAD	ALL VEHICLES	20.120	164	124	89	1798
57+0.620	MONTANA CANADIAN LINE							

FAS 487

0+0.000	JCT FAP 5							
		FLATHEAD	ALL VEHICLES	0.134	6650	6355	6620	887
0+0.134	LV WHITEFISH CL							
		FLATHEAD	ALL VEHICLES	0.264	6500	5840	6340	1673
0+0.398	ENT WHITEFISH CL							
		FLATHEAD	ALL VEHICLES	1.440	3459	3057	3290	4738
1+0.838	LV WHITEFISH CL							
		FLATHEAD	ALL VEHICLES	0.406	2615	2510	2335	948
2+0.244	JCT CO RD TO BIG MT SKI AREA							

FAS 488

MILE POST	SECTION DESCRIPTION	COUNTY	TRAFFIC TYPE	SECTION LENGTH	*******ADT******* 79	80	81	VEH MILES
0+0.000	JCT FAP 62							
		RICHLAND	ALL VEHICLES	0.366	2230	2277	2649	969
0+0.366	JCT FAP 20							
		RICHLAND	ALL VEHICLES	0.181	2152	2270	2570	465
0+0.547	LV SIDNEY CL							
		RICHLAND	ALL VEHICLES	0.415	2311	2575	2840	1178
0+0.962	ENT SIDNEY CL							
		RICHLAND	ALL VEHICLES	1.085	2703	3180	3465	3759
2+0.047	LV SIDNEY CL							
		RICHLAND	ALL VEHICLES	0.659	2899	3480	3780	2491
2+0.706	JCT FAP 20							

FAS 493

0+0.000	JCT FAP 27							
		FALLON	ALL VEHICLES	4.733	145	172	230	1088
4+0.733	JCT PENNEL OIL FIELD ROAD							

FAS 494

0+0.000	JCT FAP 2							
		FALLON	ALL VEHICLES	0.236	125	115	120	28
0+0.236	LV PLEVNA CL							
		FALLON	ALL VEHICLES	6.047	62	54	94	574
6+0.283	JCT CO RD							
		FALLON	ALL VEHICLES	17.117	32	21	48	833
23+0.400	JCT FAP 27							

FAS 500

MILE POST	SECTION DESCRIPTION	COUNTY	TRAFFIC TYPE	SECTION LENGTH	*******ADT******* 79	80	81	VEH MILES
0+0.000	JCT FAP 14							
		MUSSELSHELL	ALL VEHICLES	11.302	85	85	76	859
11+0.302	MUSSELSHELL CO LN PETROLEUM CO							
		PETROLEUM	ALL VEHICLES	23.702	35	38	33	782
35+0.004	JCT FAP 57							

FAS 503

0+0.000	JCT FAU 6701							
		FLATHEAD	ALL VEHICLES	3.814	1187	856	1182	4511
3+0.814	JCT CO RD							
		FLATHEAD	ALL VEHICLES	7.100	797	521	742	5272
10+0.914	JCT FAU 6730							

FAS 504

0+0.000	JCT FAS 340							
		PRAIRIE	ALL VEHICLES	13.302	41	43	54	726
13+0.302	JCT CO RD							

FAS 507

MILE POST	SECTION DESCRIPTION	COUNTY	TRAFFIC TYPE	SECTION LENGTH	*******ADT******* 79	80	81	VEH MILES
0+0.000	JCT I 90 ALBERTON INT							
		MINERAL	ALL VEHICLES	0.005	640	635	575	2
0+0.005	ENT ALBERTON CL							
		MINERAL	ALL VEHICLES	1.348	859	796	616	831
1+0.353	LV ALBERTON CL							
		MINERAL	ALL VEHICLES	0.970	358	530	500	485
2+0.323	MINERAL CO LN MISSOULA CO							
		MISSOULA	ALL VEHICLES	0.471	354	455	500	235
2+0.794	JCT SO FRONTAGE RD							
		MISSOULA	ALL VEHICLES	0.093	353	455	447	41
2+0.887	JCT CO RD							

FAS 508

0+0.000	JCT FAP 1 ENT KOOTENAI NF BEG FH 62							
		LINCOLN	ALL VEHICLES	29.631	260	230	286	8490
29+0.631	YAAK NOT INC END FH 62							
		LINCOLN	ALL VEHICLES	40.260		233	214	8632
69+0.891	JCT FAP 33							

FAS 509

0+0.000	JCT I 15 MONIDA INT							
		BEAVERHEAD	ALL VEHICLES	0.285	70	120	175	49
0+0.285	MONIDA NOT INC							
		BEAVERHEAD	ALL VEHICLES	23.115	35	50	61	1421
23+0.400	ENT RED ROCK LAKES NATL WILDLIFE							

FAS 509

MILE POST	SECTION DESCRIPTION	COUNTY	TRAFFIC TYPE	SECTION LENGTH	*******ADT******* 79	80	81	VEH MILES
23+0.400	ENT RED ROCK LAKES NATL WILDLIFE							
		BEAVERHEAD	ALL VEHICLES	4.000	30	45	50	200
27+0.400	LAKEVIEW NOT INC							
		BEAVERHEAD	ALL VEHICLES	8.900	26	50	50	448
36+0.300	JCT CO RD							

FAS 510

0+0.000	JCT FAS 253							
		MCCONE	ALL VEHICLES	8.504	37	35	55	467
8+0.504	JCT FAS 467							

FAS 511

0+0.000	JCT FAP 22							
		DANIELS	ALL VEHICLES	0.014	860	1050	1050	14
0+0.014	ENT FLAXVILLE CL							
		DANIELS	ALL VEHICLES	0.274	602	698	702	192
0+0.288	LV FLAXVILLE CL							
		DANIELS	ALL VEHICLES	6.309	203	158	146	923
6+0.597	WHITETAIL NOT INC							
		DANIELS	ALL VEHICLES	7.208	51	40	45	324
13+0.805	MONTANA CANADIAN LINE							

FAS 512

MILE POST	SECTION DESCRIPTION	COUNTY	TRAFFIC TYPE	SECTION LENGTH	*******ADT******* 79	80	81	VEH MILES
0+0.000	JCT FAP 19							
		GRANITE	ALL VEHICLES	1.871	85	107	120	224
1+0.871	JCT CO RD							

FAS 513

0+0.000	JCT FAP 19							
		GRANITE	ALL VEHICLES	10.202	85	96	70	717
10+0.202	JCT CO RD							

FAS 516

0+0.000	JCT FAP 30							
		SHERIDAN	ALL VEHICLES	14.303	60	50	80	1144
14+0.303	JCT FAS 517							
		SHERIDAN	ALL VEHICLES	6.702	145	122	227	1524
21+0.005	JCT FAS 258							

FAS 517

0+0.000	JCT FAP 22							
		SHERIDAN	ALL VEHICLES	12.301	165	232	405	4981
12+0.301	JCT FAS 516							

FAS 518

MILE POST	SECTION DESCRIPTION	COUNTY	TRAFFIC TYPE	SECTION LENGTH	*******ADT******* 79	80	81	VEH MILES
0+0.000	JCT I 15 MONTANA CITY INT							
		JEFFERSON	ALL VEHICLES	1.854	1071	1207	1418	2620
1+0.854	JCT CO RD							
		JEFFERSON	ALL VEHICLES	1.437	560	722	830	1192
3+0.291	JEFFERSON CO LN LEWIS & CLARK CO							
		LEWIS AND CLARK	ALL VEHICLES	1.190	560	640	825	981
4+0.481	JCT FAP 8							

FAS 522

0+0.000	JCT I 94 NEAR HUNTLEY							
		YELLOWSTONE	ALL VEHICLES	2.500	1002	1030	1064	2662
2+0.500	JCT N FRONTAGE RD							

FAS 529

0+0.000	JCT FAS 240							
		BLAINE	ALL VEHICLES	0.031	203	325	237	7
0+0.031	LV CHINOOK CL							
		BLAINE	ALL VEHICLES	11.371	75	91	61	701
11+0.402	JCT CO RD							

FAS 531

MILE POST	SECTION DESCRIPTION	COUNTY	TRAFFIC TYPE	SECTION LENGTH	*******ADT******* 79	80	81	VEH MILES
0+0.000	JCT FAP 7							
		RAVALLI	ALL VEHICLES	5.902	435	421	477	2820
5+0.902	ENT HAMILTON CL							
		RAVALLI	ALL VEHICLES	0.600	4722	4347	4786	2872
6+0.502	JCT FAP 7							

FAS 532

0+0.000	JCT FAP 4							
		YELLOWSTONE	ALL VEHICLES	0.972	2663	2666	2669	2595
0+0.972	LV LAUREL CL							
		YELLOWSTONE	ALL VEHICLES	16.834	787	774	805	13564
17+0.806	JCT FAS 429							

FAS 533

0+0.000	JCT FAU 8117							
		MISSOULA	ALL VEHICLES	2.300	640	430	467	1075
2+0.300	ENT LOLO NF							
		MISSOULA	ALL VEHICLES	4.100	107	139	256	1050
6+0.400	LV LOLO NF							
		MISSOULA	ALL VEHICLES	5.200	90	45	110	572
11+0.600	JCT FAU 8112 EAST OF MISSOULA							

FAS 534

MILE POST	SECTION DESCRIPTION	COUNTY	TRAFFIC TYPE	SECTION LENGTH	*******ADT******* 79	80	81	VEH MILES
0+0.000	JCT FAP 3							
		PONDERA	ALL VEHICLES	10.800	50	84	87	945
10+0.800	JCT CO RD							
		PONDERA	ALL VEHICLES	17.498	203	195	228	3996
28+0.298	ENT CONRAD CL							
		PONDERA	ALL VEHICLES	0.715	1701	1705	1817	1299
29+0.013	JCT FAP 21							

FAS 536

0+0.000	JCT FAS 205							
		GALLATIN	ALL VEHICLES	0.802	4227	3911	4054	3252
0+0.802	JCT FAP 86							

FAS 537

0+0.000	JCT FAP 1							
		VALLEY	ALL VEHICLES	8.200	137	137	172	1414
8+0.200	JCT CO RD							
		VALLEY	ALL VEHICLES	15.151	27	24	24	378
23+0.351	JCT CO RD							

FAS 540

MILE POST	SECTION DESCRIPTION	COUNTY	TRAFFIC TYPE	SECTION LENGTH	*******ADT******* 79	80	81	VEH MILES
0+0.000	JCT FAP 11							
		PARK	ALL VEHICLES	24.686	193	130	139	3437
24+0.686	PINE CREEK NOT INC							
		PARK	ALL VEHICLES	7.370	530	271	403	2973
32+0.056	JCT FAP 11							

FAS 541

0+0.000	JCT FAS 239							
		JUDITH BASIN	ALL VEHICLES	6.940	87	87	114	798
6+0.940	JCT CO RD							
		JUDITH BASIN	ALL VEHICLES	3.769	166	150	135	508
10+0.709	JCT FAP 57							

FAS 543

0+0.000	JCT FAS 245							
		GARFIELD	ALL VEHICLES	10.300	24	34	30	315
10+0.300	JCT CO RD							
		GARFIELD	ALL VEHICLES	8.102	30	20	22	182
18+0.402	C M RUSSELL NAT WILDLIFE							
		GARFIELD	ALL VEHICLES	5.800	25	15	20	116
24+0.202	HELL CREEK RECREATION AREA							

FAS 544

MILE POST	SECTION DESCRIPTION	COUNTY	TRAFFIC TYPE	SECTION LENGTH	*******ADT******* 79	80	81	VEH MILES
0+0.000	JCT FAP 54							
		POWDER RIVER	ALL VEHICLES	14.502	94	94	88	1282
14+0.502	JCT CO RD							
		POWDER RIVER	ALL VEHICLES	20.000	109	118	120	2419
34+0.502	JCT FAP 23							

FAS 547

0+0.000	JCT FAP 81							
		FERGUS	ALL VEHICLES	6.486	205	172	165	1070
6+0.486	JCT CO RD							

FAS 548

0+0.000	JCT FAS 424							
		FLATHEAD	ALL VEHICLES	4.000	435	595	685	2740
4+0.000	JCT FAP 5							
		FLATHEAD	ALL VEHICLES	2.500	1524	1989	2059	5147
6+0.500	JCT FAS 206							

FAS 549

MILE POST	SECTION DESCRIPTION	COUNTY	TRAFFIC TYPE	SECTION LENGTH	*******ADT******* 79	80	81	VEH MILES
0+0.000	JCT FAP 69							
		JEFFERSON	ALL VEHICLES	0.238	1025	1040	960	228
0+0.238	LV WHITEHALL CL							
		JEFFERSON	ALL VEHICLES	1.765	321	344	392	691
2+0.003	JEFFERSON CO LN MADISON CO							
		MADISON	ALL VEHICLES	8.700	72	62	102	891
10+0.703	JCT FAS 359							

FAS 551

0+0.000	JCT FAP 57 AT GEYSER							
		JUDITH BASIN	ALL VEHICLES	6.600	111	134	135	894
6+0.600	JCT CO RD							

FAS 552

0+0.000	JCT I 15 SUNBURST INT							
		TOOLE	ALL VEHICLES	0.370	295	145	130	48
0+0.370	LV SUNBURST CL							
		TOOLE	ALL VEHICLES	32.130	72	51	47	1531
32+0.500	JCT FAS 343							

FAS 556

MILE POST	SECTION DESCRIPTION	COUNTY	TRAFFIC TYPE	SECTION LENGTH	*******ADT******* 79	80	81	VEH MILES
0+0.000	JCT FAP 6 FH 56							
		SANDERS	ALL VEHICLES	1.600	338	282	287	460
1+0.600	SNIDER NOT INC							
		SANDERS	ALL VEHICLES	36.652	39	35	50	1868
38+0.252	SANDERS CO LN FLATHEAD CO							
		FLATHEAD	ALL VEHICLES	7.760	65	40	150	1164
46+0.012	JCT FAP1 END FH 56							

FAS 559

0+0.000	JCT FAP 5 FLATHEAD IR							
		LAKE	ALL VEHICLES	3.502	290	286	260	910
3+0.502	JCT CO RD							

FAS 563

0+0.000	JCT I 90							
		PARK	ALL VEHICLES	2.355	176	73	101	240
2+0.355	HUNTERS HOT SPRINGS							

FAS 564

MILE POST	SECTION DESCRIPTION	COUNTY	TRAFFIC TYPE	SECTION LENGTH	*******ADT******* 79	80	81	VEH MILES
0+0.000	JCT FAP 10							
		CHOUTEAU	ALL VEHICLES	23.000	72	80	86	1980
23+0.000	JCT FAS 223							

FAS 565

0+0.000	JCT FAP 24							
		CASCADE	ALL VEHICLES	0.600	183	155	252	151
0+0.600	CASCADE CO LN TETON CO							
		TETON	ALL VEHICLES	6.404	148	145	197	1264
7+0.004	JCT FAP 3							

FAS 566

0+0.000	JCT FAP 37 ASHLAND NOT INC							
		ROSEBUD	ALL VEHICLES	23.540	47	59	60	1421
23+0.540	BIRNEY NOT INC							
		ROSEBUD	ALL VEHICLES	17.620	37	41	50	896
41+0.160	ROSEBUD CO LN BIG HORN CO							
		BIG HORN	ALL VEHICLES	8.512	34	40	47	404
49+0.672	JCT FAS 314							

FAS 568

MILE POST	SECTION DESCRIPTION	COUNTY	TRAFFIC TYPE	SECTION LENGTH	*******ADT******* 79	80	81	VEH MILES
0+0.000	JCT FAI 94 POMPEYS PILLAR INT	YELLOWSTONE	ALL VEHICLES	2.760	182	215	250	690
2+0.760	JCT CO RD							

FAS 569

0+0.000	JCT FAU 1028	YELLOWSTONE	ALL VEHICLES	1.750	572	582	650	1137
1+0.750	JCT NO FRONTAGE RD							

FEDERAL AID URBAN SYSTEM

FAU 201

MILE POST	SECTION DESCRIPTION	COUNTY	TRAFFIC TYPE	SECTION LENGTH	*******ADT******* 79	80	81	VEH MILES
0+0.000	JCT FAP 19							
		DEER LODGE	ALL VEHICLES	0.037	245	460	510	18
0+0.037	LV ANACONDA CL							
		DEER LODGE	ALL VEHICLES	0.170		350	325	55
0+0.207	JCT FAU 0202 PENNSYLVANIA AVE	PROP						

FAU 202

0+0.000	JCT FAP 19							
		****NON EXISTENT****		0.800				
0+0.800	JCT FAU 0201 SYCAMORE ST							
		****NON EXISTENT****		0.250				
1+0.050	ENT ANACONDA CL							
		****NON EXISTENT****		0.170				
1+0.220	LV ANACONDA CL							
		****NON EXISTENT****		0.190				
1+0.410	ENT ANACONDA CL PENNSYLVANIA AVE							
		DEER LODGE	ALL VEHICLES	0.270	280	1031	1156	312
1+0.680	JCT FAU 0205 MAIN ST							
		DEER LODGE	ALL VEHICLES	0.250	230	360	480	120
1+0.930	JCT FAU 0209CEDAR ST							
		DEER LODGE	ALL VEHICLES	0.070	230	360	480	33
2+0.000	LV ANACONDA CL							

FAU 202

MILE POST	SECTION DESCRIPTION	COUNTY	TRAFFIC TYPE	SECTION LENGTH	*******ADT******* 79	80	81	VEH MILES
2+0.000	LV ANACONDA CL							
		****NON EXISTENT****		0.230				
2+0.230	JCT FAU 0211 ASH ST PROP							
		****NON EXISTENT****		1.070				
3+0.300	JCT FAP 19							

FAU 203

0+0.000	JCT FAU 0206 SEVENTH ST							
		DEER LODGE	ALL VEHICLES	0.213	445	480	970	206
0+0.213	JCT FAU 0204 FOURTH ST							
		DEER LODGE	ALL VEHICLES	0.197	620	650	640	126
0+0.410	JCT FAP 19 WB							

FAU 204

0+0.000	JCT FAP 19							
		DEER LODGE	ALL VEHICLES	0.770	1242	1238	1260	970
0+0.770	JCT FAU 0203 ELM ST							
		DEER LODGE	ALL VEHICLES	0.280	2680	2220	2125	595
1+0.050	JCT FAU 0205 MAIN ST							
		DEER LODGE	ALL VEHICLES	0.280	2785	2320	2300	644
1+0.330	JCT FAU 0213 CHESTNUT ST							

FAU 204

MILE POST	SECTION DESCRIPTION	COUNTY	TRAFFIC TYPE	SECTION LENGTH	*******ADT******* 79	80	81	VEH MILES
1+0.330	JCT FAU 0213 CHESTNUT ST							
		DEER LODGE	ALL VEHICLES	0.210	2720	2140	2250	472
1+0.540	JCT FAU 0211 ASH ST							
		DEER LODGE	ALL VEHICLES	0.615	2250	1840	2020	1242
2+0.155	JCT FAP 19 EB							

FAU 205

0+0.000	JCT FAU 0206 SEVENTH ST							
		DEER LODGE	ALL VEHICLES	0.210	2410	1890	1630	342
0+0.210	JCT FAU 0204 FOURTH ST							
		DEER LODGE	ALL VEHICLES	0.140	4210	4030	4830	676
0+0.350	JCT FAP 19 EB							
		DEER LODGE	ALL VEHICLES	0.070	2655	2820	3615	253
0+0.420	JCT FAP 19 WB							
		DEER LODGE	ALL VEHICLES	0.145	1100	1610	2400	348
0+0.565	JCT FAU 0202 PENNSYLANIA AVE							

FAU 206

0+0.000	JCT FAU 0203 ELM ST							
		DEER LODGE	ALL VEHICLES	0.284	410	580	560	159
0+0.284	JCT FAU 0205 MAIN ST							
		DEER LODGE	ALL VEHICLES	0.292	445	485	520	151
0+0.576	JCT FAU 0213CHESTNUT ST							

FAU 209

MILE POST	SECTION DESCRIPTION	COUNTY	TRAFFIC TYPE	SECTION LENGTH	*******ADT******* 79	80	81	VEH MILES
0+0.000	JCT FAP 19 WB							
		DEER LODGE	ALL VEHICLES	0.130	885	740	1160	150
0+0.130	JCT FAU 0202 PENNSLYVANIA AVE							

FAU 211

0+0.000	JCT FAU 0204 FOURTH ST							
		DEER LODGE	ALL VEHICLES	0.140	450	600	600	84
0+0.140	JCT FAP 19 EB							
		DEER LODGE	ALL VEHICLES	0.070	450	600	600	42
0+0.210	JCT FAP 19 WB							
		DEER LODGE	ALL VEHICLES	0.030	465	530	540	16
0+0.240	LV ANACONDA CL							
		DEER LODGE		0.160				
0+0.400	JCT FAU 0202 PENNSYLVANIA AVE	RPOP						

FAU 213

0+0.000	JCT FAU 0206 SEVENTH ST							
		DEER LODGE	ALL VEHICLES	0.199	675	595	745	148
0+0.199	JCT FAU 0204 FOURTH ST							
		DEER LODGE	ALL VEHICLES	0.127	650	670	770	97
0+0.326	JCT FAP 19 EB							
		DEER LODGE	ALL VEHICLES	0.069	650	625	595	41
0+0.395	JCT FAP 19 WB							

FAU 214

MILE POST	SECTION DESCRIPTION	COUNTY	TRAFFIC TYPE	SECTION LENGTH	*******ADT******* 79	80	81	VEH MILES
0+0.000	JCT FAU 0213 CHESTNUT ST							
		DEER LODGE	ALL VEHICLES	0.208	1850	1420	1640	341
0+0.208	JCT FAU 0211 ASH ST							
		DEER LODGE	ALL VEHICLES	0.271	930	550	710	192
0+0.479	JCT FAU 0204 FOURTH ST							

FAU 1001

0+0.000	JCT FAU 1002 RIMROCK TERRACE RD							
		YELLOWSTONE	ALL VEHICLES	0.288	2350	2350	3820	1100
0+0.288	LV BILLINGS CL							
		YELLOWSTONE	ALL VEHICLES	0.600	2350	2350	3820	2292
0+0.888	ENT BILLINGS CL							
		YELLOWSTONE	ALL VEHICLES	0.120	2350	2350	3820	458
1+0.008	LV BILLINGS CL							
		YELLOWSTONE	ALL VEHICLES	0.180	2350	2350	3820	687
1+0.188	ENT BILLINGS CL							
		YELLOWSTONE	ALL VEHICLES	0.010	2350	2350	3820	38
1+0.198	LV BILLINGS CL							
		YELLOWSTONE	ALL VEHICLES	0.060	2350	2350	3820	229
1+0.258	JCT FAP 53							

FAU 1002

0+0.000	JCT FAS 429 302							
		YELLOWSTONE	ALL VEHICLES	0.937	5670	6200	6680	6259
0+0.937	JCT FAU 1001 ZIMMERMAN TRAIL							

FAU 1002

MILE POST	SECTION DESCRIPTION	COUNTY	TRAFFIC TYPE	SECTION LENGTH	*******ADT******* 79	80	81	VEH MILES
0+0.937	JCT FAU 1001 ZIMMERMAN TRAIL							
		YELLOWSTONE	ALL VEHICLES	0.644	6585	6495	5685	3661
1+0.581	ENT BILLINGS CL							
		YELLOWSTONE	ALL VEHICLES	1.401	6335	6100	6050	8477
2+0.982	JCT FAU 1003 N 17TH ST W							
		YELLOWSTONE	ALL VEHICLES	1.477	6149	6700	6264	9252
4+0.459	JCT FAU 1015 N 5TH ST W							
		YELLOWSTONE	ALL VEHICLES	0.341	6000	7600	7375	2514
4+0.800	JCT FAP 53							

FAU 1003

0+0.000	JCT FAU 1004 GRAND AVE							
		YELLOWSTONE	ALL VEHICLES	1.000	10050	8517	9420	9420
1+0.000	JCT FAU 1002 RIMROCK TERRACE RD							

FAU 1004

0+0.000	JCT FAS 429							
		YELLOWSTONE	ALL VEHICLES	1.260	3875	3380	3785	4769
1+0.260	ENT BILLINGS CL							
		YELLOWSTONE	ALL VEHICLES	0.250	6575	5805	5520	1380
1+0.510	LV BILLINGS CL							
		YELLOWSTONE	ALL VEHICLES	0.090	8600	7200	6390	575
1+0.600	ENT BILLINGS CL							
		YELLOWSTONE	ALL VEHICLES	0.190	8600	7200	6390	1214
1+0.790	LV BILLINGS CL							

FAU 1004

MILE POST	SECTION DESCRIPTION	COUNTY	TRAFFIC TYPE	SECTION LENGTH	*******ADT******* 79	80	81	VEH MILES
1+0.790	LV BILLINGS CL							
		YELLOWSTONE	ALL VEHICLES	0.060	8600	7200	6390	383
1+0.850	ENT BILLINGS CL							
		YELLOWSTONE	ALL VEHICLES	0.150	8600	7200	6390	958
2+0.000	JCT FAU 1005 BEG 4 LN N 24TH ST W							
		YELLOWSTONE	ALL VEHICLES	0.960	18500	17500	19350	18576
2+0.960	JCT FAU 1007 N 16TH ST W							
		YELLOWSTONE	ALL VEHICLES	1.380	23000	18720	20500	28290
4+0.340	JCT FAU 1015 N 5TH ST W							
		YELLOWSTONE	ALL VEHICLES	0.600	23330	18220	21650	12990
4+0.940	JCT FAU 1017 DIVISION ST							

FAU 1005

0+0.000	JCT FAU 1010 KING AVE							
		YELLOWSTONE	ALL VEHICLES	1.000	12500	13410	14140	14140
1+0.000	JCT FAU 1008 CENTRAL AVE							
		YELLOWSTONE	ALL VEHICLES	0.500	13000	16990	18450	9225
1+0.500	JCT FAU 1006 BROADWATER AVE							
		YELLOWSTONE	ALL VEHICLES	0.490	16000	19500	19000	9310
1+0.990	JCT FAU 1004 GRAND AVE							

FAU 1006

0+0.000	JCT FAS 429							
		YELLOWSTONE	ALL VEHICLES	1.000	3050	2905	3495	3495
1+0.000	ENT BILLINGS CL							

FAU 1006

MILE POST	SECTION DESCRIPTION	COUNTY	TRAFFIC TYPE	SECTION LENGTH	*******ADT******* 79	80	81	VEH MILES
1+0.000	ENT BILLINGS CL							
		YELLOWSTONE	ALL VEHICLES	1.000	5761	5651	6691	6691
2+0.000	JCT FAU 1005 N 24TH ST W							
		YELLOWSTONE	ALL VEHICLES	0.970	14570	14500	16351	15860
2+0.970	JCT FAU 1007 N 16TH ST W							
		YELLOWSTONE	ALL VEHICLES	1.390	16901	17802	14945	20774
4+0.360	JCT FAU 1015 N 5TH ST W							
		YELLOWSTONE	ALL VEHICLES	0.610	17000	22200	22200	13542
4+0.970	JCT FAU 1020 1ST AVE N							

FAU 1007

0+0.000	JCT FAU 1008 CENTRAL AVE							
		YELLOWSTONE	ALL VEHICLES	0.500	6100	5535	6020	3010
0+0.500	JCT FAU 1006 BROADWATER AVE							
		YELLOWSTONE	ALL VEHICLES	0.485	6100	8220	8745	4241
0+0.985	JCT FAU 1004 GRAND AVE							

FAU 1008

0+0.000	JCT FAS 429							
		YELLOWSTONE	ALL VEHICLES	1.750	6250	7055	7960	13930
1+0.750	ENT BILLINGS CL							
		YELLOWSTONE	ALL VEHICLES	0.250	12008	11500	13230	3307
2+0.000	JCT FAU 1005 N 24TH ST W							
		YELLOWSTONE	ALL VEHICLES	0.960	14040	14650	14700	14112
2+0.960	JCT FAU 1007 N 16TH ST W							

FAU 1008

MILE POST	SECTION DESCRIPTION	COUNTY	TRAFFIC TYPE	SECTION LENGTH	*******ADT******* 79	80	81	VEH MILES
2+0.960	JCT FAU 1007 N 16TH ST W							
		YELLOWSTONE	ALL VEHICLES	0.130	15080	16100	15500	2015
3+0.090	JCT FAU 1009 DANIEL ST							
		YELLOWSTONE	ALL VEHICLES	1.438	10540	12050	13975	20096
4+0.528	JCT FAU 1020 & 1015 MONT AV-5TH ST							

FAU 1009

0+0.000	JCT FAU 1010 I 90 ACCESS RD							
		YELLOWSTONE	ALL VEHICLES	0.070	3460	3000	3510	245
0+0.070	LV BILLINGS CL							
		YELLOWSTONE	ALL VEHICLES	0.520	3460	3250	3360	1747
0+0.590	ENT BILLINGS CL							
		YELLOWSTONE	ALL VEHICLES	0.860	4330	4750	5170	4446
1+0.450	JCT FAU 1008 CENTRAL AVE							

FAU 1010

0+0.000	JCT FAS 429							
		YELLOWSTONE	ALL VEHICLES	2.000	4645	5750	5260	10520
2+0.000	JCT FAU 1005 ENT BILNGS CL 24TH ST							
		YELLOWSTONE	ALL VEHICLES	0.532	11000	13025	13330	7091
2+0.532	JCT FAU 1009 I 90 ACCESS RD							
		YELLOWSTONE	ALL VEHICLES	0.559	11000	14680	15160	8474
3+0.091	JCT I 90 W BILLINGS INT FAU 1011							

FAU 1011

MILE POST	SECTION DESCRIPTION	COUNTY	TRAFFIC TYPE	SECTION LENGTH	*******ADT******* 79	80	81	VEH MILES
0+0.000	JCT FAS 429							
		YELLOWSTONE	ALL VEHICLES	0.913	2600	2715	2680	2446
0+0.913	ENT BILLINGS CL							
		YELLOWSTONE	ALL VEHICLES	0.739	2600	2880	2680	1980
1+0.652	JCT I 90 INT FAU 1010 I 90 ACCESS							

FAU 1012

0+0.000	W URBAN EXT BDRY							
		YELLOWSTONE	ALL VEHICLES	1.750	4488	4423	4780	8365
1+0.750	JCT FAP 16							
		YELLOWSTONE	ALL VEHICLES	1.250	3460	4008	5054	6317
3+0.000	JCT BITTERROOT DR							

FAU 1013

0+0.000	JCT FAS 416							
		YELLOWSTONE	ALL VEHICLES	0.617	3540	3600	3500	2159
0+0.617	ENT BILLINGS CL							
		YELLOWSTONE	ALL VEHICLES	0.383	3950	3000	4000	1532
1+0.000	JCT FAU 1026 LV BILLINGS CL KING AV							
		YELLOWSTONE	ALL VEHICLES	0.130	4360	2400	4500	585
1+0.130	ENT BILLINGS CL							
		YELLOWSTONE	ALL VEHICLES	0.120	4360	2400	4500	540
1+0.250	LV BILLINGS CL							
		YELLOWSTONE	ALL VEHICLES	0.250	4767	3950	4830	1207
1+0.500	ENT BILLINGS CL							

FAU 1013

MILE POST	SECTION DESCRIPTION	COUNTY	TRAFFIC TYPE	SECTION LENGTH	*******ADT******* 79	80	81	VEH MILES
1+0.500	ENT BILLINGS CL							
		YELLOWSTONE	ALL VEHICLES	0.180	5175	5500	5160	928
1+0.680	JCT FAU 1025 I 90 ACCESS RD							

FAU 1014

0+0.000	JCT FAP 53							
		YELLOWSTONE	ALL VEHICLES	1.423	4950	5400	7470	10629
1+0.423	LV BILLINGS CL							
		YELLOWSTONE	ALL VEHICLES	1.064	7085	7400	7470	7948
2+0.487	ENT BILLINGS CL							
		YELLOWSTONE	ALL VEHICLES	0.246	7670	7800	8330	2049
2+0.733	LV BILLINGS CL							
		YELLOWSTONE	ALL VEHICLES	0.164	7670	8200	9190	1507
2+0.897	JCT FAP 16							

FAU 1015

0+0.000	JCT FAU 1020 MONTANA AVE							
		YELLOWSTONE	ALL VEHICLES	0.480	3450	3450	3868	1856
0+0.480	JCT FAU 1006 BROADWATER AVE							
		YELLOWSTONE	ALL VEHICLES	0.480	6450	6450	7075	3396
0+0.960	JCT FAU 1004 GRAND AVE							
		YELLOWSTONE	ALL VEHICLES	0.680	7250	7450	7825	5321
1+0.640	JCT FAU 1016 EB GRANDVIEW BLVD							
		YELLOWSTONE	ALL VEHICLES	0.320	4700	5250	5060	1619
1+0.960	JCT FAU 1002 RIMROCK TERRACE RD							

FAU 1016

MILE POST	SECTION DESCRIPTION	COUNTY	TRAFFIC TYPE	SECTION LENGTH	*******ADT******* 79	80	81	VEH MILES
0+0.000	JCT FAU 1015 N 5TH ST W							
		YELLOWSTONE	ALL VEHICLES	0.680	11000	11480	10610	7214
0+0.680	JCT FAU 1021 N 30TH ST							
		YELLOWSTONE	ALL VEHICLES	0.240	5000	3990	4490	1077
0+0.920	JCT FAP 53							

FAU 1017

0+0.000	JCT FAU 1020 EB MONTANA AVE							
		YELLOWSTONE	ALL VEHICLES	0.330	9365	8050	9478	3127
0+0.330	JCT FAU 1018 EB 4TH AVE N							
		YELLOWSTONE	ALL VEHICLES	0.170	5515	5500	4700	799
0+0.500	JCT FAU 1004 1018 WB 6TH AVE N							

FAU 1018

0+0.000	JCT FAU 1017 DIVISION ST							
		YELLOWSTONE	ALL VEHICLES	0.860	28020	27304	23030	19805
0+0.860	JCT FAP 53							
		YELLOWSTONE	ALL VEHICLES	2.420	22060	18560	22620	54740
1+1.280	LV BILLINGS CL							
		YELLOWSTONE	ALL VEHICLES	0.700	20150	13390	22345	15641
1+1.980	JCT FAP 16							

FAU 1019

MILE POST	SECTION DESCRIPTION	COUNTY	TRAFFIC TYPE	SECTION LENGTH	*******ADT******* 79	80	81	VEH MILES
0+0.000	JCT FAU 1026 KING AVE							
		YELLOWSTONE	ALL VEHICLES	0.130	600	700	700	91
0+0.130	ENT BILLINGS CL							
		YELLOWSTONE	ALL VEHICLES	0.120	600	700	700	84
0+0.250	LV BILLINGS CL							
		YELLOWSTONE	ALL VEHICLES	0.430	1375	1185	1330	571
0+0.680	ENT BILLINGS CL							
		YELLOWSTONE	ALL VEHICLES	0.320	2825	2150	2585	827
1+0.000	JCT FAU 1024 STATE AVE							

FAU 1020

0+0.000	JCT I 90 W BILLINGS INT							
		YELLOWSTONE	ALL VEHICLES	1.070	14350	14500	16000	17120
1+0.070	ENT BILLINGS CL							
		YELLOWSTONE	ALL VEHICLES	0.394	14350	14500	16000	6304
1+0.464	JCT FAU 1025 I 90 ACCESS RD							
		YELLOWSTONE	ALL VEHICLES	0.729	9500	9500	12000	8748
2+0.193	JCT FAU 1015 N 5TH ST							
		YELLOWSTONE	ALL VEHICLES	0.728	20079	18601	18300	13322
2+0.921	JCT FAU 1017 DIVISION ST							
		YELLOWSTONE	ALL VEHICLES	1.398	21915	22338	21169	29594
3+1.240	JCT FAP 53							
		YELLOWSTONE	ALL VEHICLES	2.060	22225	22725	22960	47297
4+1.300	JCT FAU 1022 N 13TH ST							
		YELLOWSTONE	ALL VEHICLES	0.397	21275	21125	21690	8610
5+0.047	JCT FAP 16							

FAU 1021

MILE POST	SECTION DESCRIPTION	COUNTY	TRAFFIC TYPE	SECTION LENGTH	*******ADT******* 79	80	81	VEH MILES
0+0.000	JCT FAU 1020 MONTANA AVE							
		YELLOWSTONE	ALL VEHICLES	0.290	3665	3880	3675	1065
0+0.290	JCT FAU 1018 4TH AVE N							
		YELLOWSTONE	ALL VEHICLES	0.140	4250	3770	3715	520
0+0.430	JCT FAU 1018 6TH AVE N							
		YELLOWSTONE	ALL VEHICLES	0.810	3775	3295	3400	2754
1+0.240	JCT FAU 1016 POLY DR							

FAU 1022

0+0.000	JCT FAU 1020 I 90 ACCESS RD							
		YELLOWSTONE	ALL VEHICLES	0.421	5000	5500	4000	1684
0+0.421	JCT FAU 1025 I 90 ACCESS RD							
		YELLOWSTONE	ALL VEHICLES	0.371	18640	17860	21060	7813
0+0.792	JCT FAU 1024 STATE AVE							
		YELLOWSTONE	ALL VEHICLES	1.253	14510	13749	12638	15835
2+0.045	JCT FAP 53							
		YELLOWSTONE	ALL VEHICLES	1.041	9125	9035	9650	10045
3+0.086	LV BILLINGS CL							
		YELLOWSTONE	ALL VEHICLES	0.040	9250	9250	10500	420
3+0.126	ENT BILLINGS CL							
		YELLOWSTONE	ALL VEHICLES	0.075	9250	9250	10500	787
3+0.201	JCT FAU 1020 MONTANA AVE PROP							
		YELLOWSTONE	ALL VEHICLES	0.202	7125	7225	7750	1565
3+0.403	JCT FAU 1018 4TH AVE N							

FAU 1023

MILE POST	SECTION DESCRIPTION	COUNTY	TRAFFIC TYPE	SECTION LENGTH	*******ADT******* 79	80	81	VEH MILES
0+0.000	JCT FAU 1026 KING AVE	YELLOWSTONE	ALL VEHICLES	0.780	2700	3500	3750	2925
0+0.780	JCT FAU 1024 STATE AVE							

FAU 1024

0+0.000	JCT FAU 1022 1ST AVE S	YELLOWSTONE	ALL VEHICLES	1.500	4748	4460	6134	9201
1+0.500	JCT FAP 53							

FAU 1025

0+0.000	JCT FAU 1020 I 90 ACCESS RD	YELLOWSTONE	ALL VEHICLES	0.196	4420	4000	4500	882
0+0.196	JCT FAU 1013 BILLINGS BLVD	YELLOWSTONE	ALL VEHICLES	0.367	9600	9600	9500	3486
0+0.563	JCT FAU 1022 I 90 ACCESS RD	YELLOWSTONE	ALL VEHICLES	0.144	15890	16040	14730	2121
0+0.707	JCT FAU 1008 CENTRAL AVE							

FAU 1026

MILE POST	SECTION DESCRIPTION	COUNTY	TRAFFIC TYPE	SECTION LENGTH	*******ADT******* 79	80	81	VEH MILES
0+0.000	JCT FAU 1013 BILLINGS BLVD							
		YELLOWSTONE	ALL VEHICLES	0.120	2400	2630	2500	300
0+0.120	ENT BILLINGS CL							
		YELLOWSTONE	ALL VEHICLES	0.100	2400	2630	2500	250
0+0.220	LV BILLINGS CL							
		YELLOWSTONE	ALL VEHICLES	0.150	2400	2630	2500	375
0+0.370	ENT BILLINGS CL							
		YELLOWSTONE	ALL VEHICLES	0.530	2000	2315	2135	1131
0+0.900	LV BILLINGS CL							
		YELLOWSTONE	ALL VEHICLES	0.850	1425	1600	1770	1504
1+0.750	ENT BILLINGS CL							
		YELLOWSTONE	ALL VEHICLES	0.350	1250	1200	1770	619
2+0.100	JCT FAU 1023 SUGAR AVE							

FAU 1028

0+0.000	JCT I 94 LOCKWOOD INT BEG 4LND							
		YELLOWSTONE	ALL VEHICLES	0.091	8310	8890	9500	864
0+0.091	END 4LND							
		YELLOWSTONE	ALL VEHICLES	2.165	314c	2726	4221	9140
2+0.256	JCT FAS 569							

FAU 1201

0+0.000	JCT FAS 345							
		GALLATIN	ALL VEHICLES	0.210	1920	2000	1650	346
0+0.210	ENT BOZEMAN CL							

FAU 1201

MILE POST	SECTION DESCRIPTION	COUNTY	TRAFFIC TYPE	SECTION LENGTH	*******ADT******* 79	80	81	VEH MILES
0+0.210	ENT BOZEMAN CL							
		GALLATIN	ALL VEHICLES	0.020	2205	2250	1855	37
0+0.230	JCT FAU 1212 KAGY BLVD							
		GALLATIN	ALL VEHICLES	0.777	3684	3501	3261	2534
1+0.007	JCT FAU 1210 COLLEGE ST							
		GALLATIN	ALL VEHICLES	0.561	4160	4250	3920	2199
1+0.568	JCT FAP 50							
		****NON EXISTENT****		0.420				
1+0.988	JCT FAU 1204 DURSTON RD							
		GALLATIN	ALL VEHICLES	0.202	295	265	420	84
2+0.190	LV BOZEMAN CL							
		GALLATIN	ALL VEHICLES	1.810	410	405	525	950
4+0.000	JCT FAU 1207 N 7TH AVE							

FAU 1202

0+0.000	JCT FAU 1201 N 19TH AVE			
		****NON EXISTENT****		0.350
0+0.350	ENT BOZEMAN CL			
		****NON EXISTENT****		0.071
0+0.421	LV BOZEMAN CL			
		****NON EXISTENT****		0.108
0+0.529	ENT BOZEMAN CL			

FAU 1202

MILE POST	SECTION DESCRIPTION	COUNTY	TRAFFIC TYPE	SECTION LENGTH	*******ADT******* 79	80	81	VEH MILES
0+0.529	ENT BOZEMAN CL							
		****NON EXISTENT****		0.256				
0+0.785	JCT FAU 1207 N 7TH AVE							
		****NON EXISTENT****		0.570				
1+0.355	END NON EXISTENT							
		GALLATIN	ALL VEHICLES	0.170	570	550	580	98
1+0.525	JCT FAP 86							

FAU 1203

0+0.000	JCT FAU 1212 KAGY BLVD							
		GALLATIN	ALL VEHICLES	0.750	6616	6281	6388	4791
0+0.750	JCT FAU 1210 COLLEGE ST							
		GALLATIN	ALL VEHICLES	0.567	8815	8750	8145	4618
1+0.317	JCT FAP 50							

FAU 1204

0+0.000	JCT FAU 1201 N 19TH AVE							
		GALLATIN	ALL VEHICLES	0.760	6750	6691	6829	5190
0+0.760	JCT FAU 1207 N 7TH AVE							
		GALLATIN	ALL VEHICLES	0.370	5764	5699	5318	1967
1+0.130	JCT FAU 1209 WILLSON AVE							

FAU 1204

MILE POST	SECTION DESCRIPTION	COUNTY	TRAFFIC TYPE	SECTION LENGTH	*******ADT******* 79	80	81	VEH MILES
1+0.130	JCT FAU 1209 WILLSON AVE							
		GALLATIN	ALL VEHICLES	0.350	4455	4825	3965	1387
1+0.480	JCT FAP 86							

FAU 1205

0+0.000	JCT FAU 1210 BEG 4LND COLLEGE ST							
		GALLATIN	ALL VEHICLES	0.560	6265	6250	5252	2941
0+0.560	JCT FAP 50							

FAU 1206

0+0.000	JCT FAP 50							
		GALLATIN	ALL VEHICLES	0.330	5155	5130	5480	1808
0+0.330	JCT FAU 1207 N 7TH AVE							
		GALLATIN	ALL VEHICLES	0.370	6109	5680	6284	2325
0+0.700	JCT FAU 1209 N WILLSON AVE							
		GALLATIN	ALL VEHICLES	0.330	5360	4810	5200	1716
1+0.030	JCT FAP 86							

FAU 1207

MILE POST	SECTION DESCRIPTION	COUNTY	TRAFFIC TYPE	SECTION LENGTH	*******ADT******* 79	80	81	VEH MILES
0+0.000	JCT FAP 50							
		GALLATIN	ALL VEHICLES	0.437	17065	17081	15382	6722
0+0.437	JCT FAU 1204 PEACH ST							
		GALLATIN	ALL VEHICLES	0.499	19415	19500	17560	8762
0+0.936	JCT FAU 1202 LV BOZEMAN CL OAK ST							
		GALLATIN	ALL VEHICLES	0.287	17175	17250	16210	4652
1+0.223	JCT I 90 W BOZEMAN INT							

FAU 1208

0+0.000	JCT FAU 1203 S 11TH AVE							
		GALLATIN	ALL VEHICLES	0.190	2510	2500	2220	421
0+0.190	JCT FAU 1205 S 8TH AVE							
		GALLATIN	ALL VEHICLES	0.460	7119	7179	5362	2466
0+0.650	JCT FAU 1209 WILLSON AVE							
		GALLATIN	ALL VEHICLES	0.405	6884	6880	7015	2841
1+0.055	JCT FAP 50							

FAU 1209

0+0.000	JCT FAU 1212 KAGY BLVD							
		GALLATIN	ALL VEHICLES	0.770	6597	6577	6255	4816
0+0.770	JCT FAU 1210 COLLEGE ST							
		GALLATIN	ALL VEHICLES	0.490	9060	9050	9394	4603
1+0.260	JCT FAU 1208 BABCOCK ST							
		GALLATIN	ALL VEHICLES	0.080	8190	8000	8080	646
1+0.340	JCT FAP 50							

FAU 1209

MILE POST	SECTION DESCRIPTION	COUNTY	TRAFFIC TYPE	SECTION LENGTH	*******ADT******* 79	80	81	VEH MILES
1+0.340	JCT FAP 50							
		GALLATIN	ALL VEHICLES	0.070	5910	6000	6700	469
1+0.410	JCT FAU 1206 MENDENHALL ST							
		GALLATIN	ALL VEHICLES	0.370	2615	2650	1940	717
1+0.780	JCT FAU 1204 PEACH ST							

FAU 1210

0+0.000	JCT FAP 50							
		GALLATIN	ALL VEHICLES	0.660	2421	2765	1980	1306
0+0.660	JCT FAU 1201 S 19TH AVE							
		GALLATIN	ALL VEHICLES	0.490	4887	4952	5405	2648
1+0.150	JCT FAU 1203 S 11TH AVE							
		GALLATIN	ALL VEHICLES	0.190	5240	5250	5180	994
1+0.340	JCT FAU 1205 S 8TH AVE							
		GALLATIN	ALL VEHICLES	0.450	2564	2574	2629	1183
1+0.790	JCT FAU 1209 WILLSON AVE							
		GALLATIN	ALL VEHICLES	0.140	940	950	1020	142
1+0.930	COLLEGE ST							
		****NON EXISTENT****		0.270				
2+0.200	JCT FAU 1213 SOURDOUGH RD							

FAU 1212

MILE POST	SECTION DESCRIPTION	COUNTY	TRAFFIC TYPE	SECTION LENGTH	*******ADT******* 79	80	81	VEH MILES
0+0.000	JCT FAU 1201 S 19TH AVE							
		GALLATIN	ALL VEHICLES	0.080	80	100	120	9
0+0.080	LV BOZEMAN CL							
		GALLATIN	ALL VEHICLES	0.130	80	100	120	15
0+0.210	URBAN AREA							
		****NON EXISTENT****		0.030				
0+0.240	ENT BOZEMAN CL							
		****NON EXISTENT****		0.260				
0+0.500	JCT FAU 1203 S 11TH AVE							
		GALLATIN	ALL VEHICLES	0.530	2510	2500	2885	1529
1+0.030	JCT FAU 1209 WILLSON AVE							
		GALLATIN	ALL VEHICLES	0.300	1280	1300	1310	393
1+0.330	LV BOZEMAN CL							
		GALLATIN	ALL VEHICLES	0.510	1220	1250	1340	683
1+0.840	JCT FAU 1213 ENT BOZMN CL SOURDOUGH							
		GALLATIN	ALL VEHICLES	0.230	830	800	790	181
2+0.070	JCT FAU 1215 HIGHLAND BLVD							
		GALLATIN	ALL VEHICLES	0.250	120	120	110	27
2+0.320	LV BOZEMAN CL							
		GALLATIN	ALL VEHICLES	1.020	85	110	75	76
3+0.340	E URBAN EXT BDRY							

FAU 1213

0+0.000	JCT FAU 1212 KAGY BLVD							
		GALLATIN	ALL VEHICLES	0.130	1200	1250	1260	163
0+0.130	LV BOZEMAN CL							

FAU 1213

MILE POST	SECTION DESCRIPTION	COUNTY	TRAFFIC TYPE	SECTION LENGTH	*******ADT******* 79	80	81	VEH MILES
0+0.130	LV BOZEMAN CL							
		GALLATIN	ALL VEHICLES	0.120	1200	1250	1260	151
0+0.250	ENT BOZEMAN CL							
		GALLATIN	ALL VEHICLES	0.030	1200	1250	1290	38
0+0.280	LV BOZEMAN CL							
		GALLATIN	ALL VEHICLES	0.120	1200	1250	1320	158
0+0.400	ENT BOZEMAN CL							
		GALLATIN	ALL VEHICLES	0.040	1270	1250	1320	52
0+0.440	LV BOZEMAN CL							
		GALLATIN	ALL VEHICLES	0.060	1410	1300	1365	81
0+0.500	ENT BOZEMAN CL							
		GALLATIN	ALL VEHICLES	0.500	1880	1425	1655	827
1+0.000	JCT FAU 1210 COLLEGE ST							
		GALLATIN	ALL VEHICLES	0.560	2520	1900	2430	1360
1+0.560	JCT FAP 50							

FAU 1215

0+0.000	JCT FAU 1212 KAGY BLVD							
		GALLATIN	ALL VEHICLES	1.600	1338	1345	1248	1997
1+0.600	JCT FAP 50							

FAU 1801

0+0.000	JCT I 115 EXCELSIOR INT							
		SILVER BOW	ALL VEHICLES	0.116	3270	3250	3060	354
0+0.116	ENT BUTTE CL							

FAU 1801

MILE POST	SECTION DESCRIPTION	COUNTY	TRAFFIC TYPE	SECTION LENGTH	*******ADT******* 79	80	81	VEH MILES
0+0.116	ENT BUTTE CL							
		SILVER BOW	ALL VEHICLES	0.674	4106	4556	3871	2609
0+0.790	JCT FAU 1804 PARK ST							
		SILVER BOW	ALL VEHICLES	0.450	3930	4305	3735	1680
1+0.240	LV BUTTE CL							
		SILVER BOW	ALL VEHICLES	2.158	1455	1488	1536	3315
3+0.398	ENT BUTTE CL							
		SILVER BOW	ALL VEHICLES	0.393	4505	4500	4580	1799
3+0.791	JCT FAP 29							

FAU 1804

0+0.000	W URBAN EXT BDRY							
		SILVER BOW	ALL VEHICLES	0.500	2980	4600	3500	1750
0+0.500	JCT FAU 1801 EXCELSIOR AVE							
		SILVER BOW	ALL VEHICLES	0.478	5865	5970	5195	2483
0+0.978	JCT FAP 29							

FAU 1805

0+0.000	JCT FAP 29							
		SILVER BOW	ALL VEHICLES	0.792	12673	13423	13032	10321
0+0.792	JCT I 90 15 MONT ST INT							
		SILVER BOW	ALL VEHICLES	2.191	5180	5404	5430	11898
2+0.983	JCT FAP 29							

FAU 1806

MILE POST	SECTION DESCRIPTION	COUNTY	TRAFFIC TYPE	SECTION LENGTH	*******ADT******* 79	80	81	VEH MILES
0+0.000	JCT FAU 1805 MONTANA ST							
		SILVER BOW	ALL VEHICLES	0.640	7625	8450	8945	5724
0+0.640	JCT FAP 29							

FAU 1807

0+0.000	JCT FAP 29							
		SILVER BOW	ALL VEHICLES	1.397	5700	6161	6071	8481
1+0.397	JCT FAU 1808 IRWINE ST							
		SILVER BOW	ALL VEHICLES	0.162	6300	7780	6400	1036
1+0.559	LV BUTTE CL							
		SILVER BOW	ALL VEHICLES	2.036	5982	5474	5407	11010
3+0.595	JCT FAU 1812 AMHERST AVE							
		SILVER BOW	ALL VEHICLES	1.191	4190	3680	3725	4436
4+0.786	JCT FAU 1816 LOFTER LN							
		SILVER BOW	ALL VEHICLES	0.776	1720	1710	1810	1404
5+0.562	JCT FAS 375							

FAU 1808

0+0.000	JCT FAU 1805 MONTANA ST							
		SILVER BOW	ALL VEHICLES	0.750	2110	2040	1570	1177
0+0.750	NON EXISTENT							
		****NON EXISTENT****		0.360				
1+0.110	JCT FAP 29							

FAU 1808

MILE POST	SECTION DESCRIPTION	COUNTY	TRAFFIC TYPE	SECTION LENGTH	*******ADT******* 79	80	81	VEH MILES
1+0.110	JCT FAP 29							
		SILVER BOW	ALL VEHICLES	0.490	1250	1690	2830	1386
1+0.600	JCT FAU 1807 FARRELL ST							

FAU 1810

0+0.000	JCT FAP 29							
		SILVER BOW	ALL VEHICLES	0.460	4200	4060	3550	1633
0+0.460	LV BUTTE CL							
		SILVER BOW	ALL VEHICLES	0.940	2490	2410	2100	1974
1+0.400	JCT FAU 1807 CONTINENTAL DR							

FAU 1812

0+0.000	JCT FAP 29							
		SILVER BOW	ALL VEHICLES	0.190	8170	8150	7840	1489
0+0.190	LV BUTTE CL							
		SILVER BOW	ALL VEHICLES	0.810	4985	5020	4930	3993
1+0.000	JCT FAU 1807 CONTINENTAL DR							

FAU 1816

MILE POST	SECTION DESCRIPTION	COUNTY	TRAFFIC TYPE	SECTION LENGTH	*******ADT******* 79	80	81	VEH MILES
0+0.000	JCT FAP 29							
		SILVER BOW	ALL VEHICLES	1.350	2970	3000	2570	3469
1+0.350	JCT FAU 1807 CONTINENTAL DR							

FAU 1818

0+0.000	JCT FAP 29							
		SILVER BOW	ALL VEHICLES	0.410	1695	1610	1450	594
0+0.410	W URBAN EXT BDRY							

FAU 5001

0+0.000	JCT FAP 57							
		DAWSON	ALL VEHICLES	1.770	806	988	1162	2058
1+0.770	JCT FAP 20							

FAU 5002

0+0.000	JCT FAU 5010 TAYLOR AVE							
		DAWSON	ALL VEHICLES	0.150	3840	3850	3870	580
0+0.150	JCT FAU 5008 SARGENT AVE							
		DAWSON	ALL VEHICLES	0.250	9890	9900	10600	2650
0+0.400	JCT FAU 5004 MERRILL AVE							

FAU 5002

MILE POST	SECTION DESCRIPTION	COUNTY	TRAFFIC TYPE	SECTION LENGTH	*******ADT******* 79	80	81	VEH MILES
0+0.400	JCT FAU 5004 MERRILL AVE							
		DAWSON	ALL VEHICLES	0.350	4250	4250	4660	1631
0+0.750	JCT FAP 57							
		DAWSON	ALL VEHICLES	1.180	2167	2066	2272	2681
1+0.930	JCT FAP 57							
		DAWSON	ALL VEHICLES	0.100	2050	2390	2560	256
2+0.030	JCT FAU 5006 ANDERSON AVE							

FAU 5003

0+0.000	JCT FAU 5010 TAYLOR AVE							
		DAWSON	ALL VEHICLES	0.360	210	200	210	75
0+0.360	SE URBAN EXT BDRY							

FAU 5004

0+0.000	JCT FAP 57							
		DAWSON	ALL VEHICLES	0.337	12200	12500	11120	3747
0+0.337	JCT FAU 5002 DOUGLAS ST							
		DAWSON	ALL VEHICLES	0.635	1715	1830	1755	1114
0+0.972	JCT FAS 335							

FAU 5006

MILE POST	SECTION DESCRIPTION	COUNTY	TRAFFIC TYPE	SECTION LENGTH	*******ADT******* 79	80	81	VEH MILES
0+0.000	JCT FAU 5008 ALLARD ST							
		DAWSON	ALL VEHICLES	0.410	410	660	900	369
0+0.410	JCT FAU 5002 AMES ST							

FAU 5008

0+0.000	JCT FAU 5002 BARRY ST							
		DAWSON	ALL VEHICLES	1.110	2869	2999	2884	3201
1+0.110	JCT FAU 5006 ANDERSON AVE							
		DAWSON	ALL VEHICLES	0.100	2860	2470	2570	257
1+0.210	JCT FAP 57							

FAU 5010

0+0.000	JCT FAU 5002 BARRY ST							
		DAWSON	ALL VEHICLES	0.430	1290	1300	1530	657
0+0.430	JCT FAU 5003 SNYDER ST							
		DAWSON	ALL VEHICLES	0.770	1050	1050	1130	870
1+0.200	DAWSON COMMUNITY COLLEGE							

FAU 5201

MILE POST	SECTION DESCRIPTION	COUNTY	TRAFFIC TYPE	SECTION LENGTH	*******ADT******* 79	80	81	VEH MILES
0+0.000	JCT FAP 60							
		CASCADE	ALL VEHICLES	0.908	7799	7065	10070	9143
0+0.908	JCT FAU 5203 4TH AVE SW							
		CASCADE	ALL VEHICLES	0.319	6730	8770	8770	2797
1+0.227	JCT FAU 5210 CENTRAL AVE							
		CASCADE	ALL VEHICLES	0.580	4970	4950	5240	3039
1+0.807	JCT FAU 5206 NW BYPASS							

FAU 5202

0+0.000	JCT FAU 5211 10TH ST N							
		CASCADE	ALL VEHICLES	0.268	3040	3050	2840	761
0+0.268	JCT FAP 10							
		CASCADE	ALL VEHICLES	2.772	1340	1025	1162	3222
3+0.040	JCT CO RD							

FAU 5203

0+0.000	JCT FAU 5201 BEG 1 WAY 6TH ST							
		CASCADE	ALL VEHICLES	0.422	2190	2220	1480	624
0+0.422	JCT FAU 5210 END 1 WAY CENTRAL AVE							
		CASCADE	ALL VEHICLES	0.644	11277	9750	9884	6365
1+0.066	JCT FAU 5206 NW BYPASS							
		CASCADE	ALL VEHICLES	0.893	16734	17174	15258	13626
1+0.959	LV GREAT FALLS CL							
		CASCADE	ALL VEHICLES	0.441	19840	19205	17995	7935
2+0.400	JCT FAU 5204 5211 SMELTER AVE-10TH							

FAU 5204

MILE POST	SECTION DESCRIPTION	COUNTY	TRAFFIC TYPE	SECTION LENGTH	*******ADT******* 79	80	81	VEH MILES
0+0.000	JCT FAU 5203 5211 SMELTER AV-10TH							
		CASCADE	ALL VEHICLES	1.700	2747	2546	2334	3968
1+0.700	JCT FAP 10							
		CASCADE	ALL VEHICLES	0.390	5233	5000	4610	1797
2+0.090	JCT FAU 5211 10TH ST N							

FAU 5205

0+0.000	JCT FAP 60							
		CASCADE	ALL VEHICLES	1.634	3239	3629	3724	6086
1+0.634	JCT FAU 5210 CENTRAL AVE							
		CASCADE	ALL VEHICLES	0.963	1250	1200	1310	1261
2+0.597	JCT FAU 5209 6TH ST S							
		CASCADE	ALL VEHICLES	0.387	2800	4230	4200	1625
2+0.984	JCT FAU 5211 10TH ST N							
		CASCADE	ALL VEHICLES	0.500	3670	4300	3890	1945
3+0.484	JCT FAP 10							
		CASCADE	ALL VEHICLES	0.961	7980	9500	9500	9129
4+0.445	JCT FAU 5217 25TH ST S							
		CASCADE	ALL VEHICLES	0.817	6940	7500	6040	4934
5+0.262	JCT FAU 5221 RIVER DR (HATCHERY RD)							
		CASCADE	ALL VEHICLES	0.223	5000	6500	6500	1449
5+0.485	JCT FAU 5219 LV GRT FLS CL 38TH ST							
		CASCADE	ALL VEHICLES	2.046	3849	3883	4317	8832
7+0.531	JCT FAU 5210 BEG 4LND 2ND AVE							
		CASCADE	ALL VEHICLES	0.953	6560	7690	8040	7662
8+0.484	JCT FAP 60							

FAU 5206

MILE POST	SECTION DESCRIPTION	COUNTY	TRAFFIC TYPE	SECTION LENGTH	*******ADT******* 79	80	81	VEH MILES
0+0.000	JCT FAU 5203 3RD ST							
		CASCADE	ALL VEHICLES	0.085	8640	8700	7750	658
0+0.085	LV GREAT FALLS CL							
		CASCADE	ALL VEHICLES	0.355	8640	8700	7750	2751
0+0.440	ENT GREAT FALLS CL							
		CASCADE	ALL VEHICLES	0.154	8640	8700	7750	1193
0+0.594	JCT FAU 5201 6TH ST							
		CASCADE	ALL VEHICLES	0.257	5380	5510	5035	1293
0+0.851	LV GREAT FALLS CL							
		CASCADE	ALL VEHICLES	2.362	5243	5282	4548	10743
3+0.213	JCT I 15 EMERSON INT							

FAU 5207

0+0.000	JCT FAU 5205 RIVER DR							
		CASCADE	ALL VEHICLES	0.455	1350	1700	1590	723
0+0.455	LV GREAT FALLS CL							
		CASCADE	ALL VEHICLES	1.626	1325	1655	1545	2512
2+0.081	JCT FAS 226							

FAU 5208

0+0.000	JCT FAU 5210 CENTRAL AVE							
		CASCADE	ALL VEHICLES	0.610	2210	3060	2590	1579
0+0.610	JCT FAU 5209 NB 6TH ST N							

FAU 5209

MILE POST	SECTION DESCRIPTION	COUNTY	TRAFFIC TYPE	SECTION LENGTH	*******ADT******* 79	80	81	VEH MILES
0+0.000	JCT FAP 60							
		CASCADE	ALL VEHICLES	1.820	7070	7240	7230	13159
0+1.820	JCT FAU 5210 2ND AVE N							
		CASCADE	ALL VEHICLES	0.820	3488	4500	4650	3813
1+0.640	JCT FAU 5208 PARK DR							
		CASCADE	ALL VEHICLES	0.179	1800	2140	2140	383
1+0.819	NON EXISTENT							
		****NON EXISTENT****		0.130				
1+0.949	LV GREAT FALLS CL							
		****NON EXISTENT****		0.371				
1+1.320	JCT FAU 5203 3RD ST							

FAU 5210

0+0.000	JCT I 15 CENTRAL AVE W INT							
		CASCADE	ALL VEHICLES	1.026	10776	11141	10592	10867
1+0.026	JCT FAU 5201 6TH ST							
		CASCADE	ALL VEHICLES	0.244	16110	16110	15990	3901
1+0.270	JCT FAU 5203 3RD ST							
		CASCADE	ALL VEHICLES	0.318	18110	24800	24800	7886
1+0.588	JCT FAU 5205 RIVER DR							
		CASCADE	ALL VEHICLES	0.199	26710	26710	20450	4069
1+0.787	JCT FAU 5208 PARK DR							
		CASCADE	ALL VEHICLES	0.900	18748	17258	16994	15295
2+0.474	JCT FAU 5209 NB 6TH ST N							
		CASCADE	ALL VEHICLES	1.460	17938	17938	16731	24427
2+1.934	JCT FAP 10 NB							

FAU 5210

MILE POST	SECTION DESCRIPTION	COUNTY	TRAFFIC TYPE	SECTION LENGTH	*******ADT******* 79	80	81	VEH MILES
2+1.934	JCT FAP 10 NB							
		CASCADE	ALL VEHICLES	1.788	12339	12469	12108	21649
3+1.722	JCT FAU 5217 NB 26TH ST N							
		CASCADE	ALL VEHICLES	1.987	10159	8634	9629	19133
4+1.709	JCT FAU 5219 38TH ST N							
		CASCADE	ALL VEHICLES	0.012	7680	6680	7420	89
4+1.721	LV GREAT FALLS CL							
		CASCADE	ALL VEHICLES	1.200	6680	6220	6710	8052
6+0.128	JCT FAU 5205							

FAU 5211

0+0.000	JCT FAU 5205 RIVER DR							
		CASCADE	ALL VEHICLES	0.403	11250	11250	10410	4195
0+0.403	JCT FAU 5203 5204 SMELTER AVE							
		CASCADE	ALL VEHICLES	0.262	4500	5350	5000	1310
0+0.665	JCT FAU 5202 25TH AVE NE							
		CASCADE	ALL VEHICLES	0.589	2200	2200	1900	1119
1+0.254	JCT FAP 10							

FAU 5212

0+0.000	GREAT FALLS INTERNATIONAL AIRPORT							
		CASCADE	ALL VEHICLES	1.193	3000	2900	2570	3066
1+0.193	JCT I 15 GORE HILL INT							

FAU 5213

MILE POST	SECTION DESCRIPTION	COUNTY	TRAFFIC TYPE	SECTION LENGTH	*******ADT******* 79	80	81	VEH MILES
0+0.000	JCT FAP 10							
		CASCADE	ALL VEHICLES	0.126	1480	1540	1660	209
0+0.126	JCT FAS 225							

FAU 5215

0+0.000	JCT FAP 60							
		CASCADE	ALL VEHICLES	0.260	5820	5820	5990	1557
0+0.260	LV GREAT FALLS CL							
		CASCADE	ALL VEHICLES	0.250	3260	3410	3795	948
0+0.510	ENT GREAT FALLS CL							
		CASCADE	ALL VEHICLES	0.230	2200	2500	2720	625
0+0.740	LV GREAT FALLS CL							
		CASCADE	ALL VEHICLES	1.260	1875	2025	2015	2538
2+0.000	JCT FAS 459							

FAU 5216

0+0.000	JCT FAU 5209 6TH ST N							
		CASCADE	ALL VEHICLES	1.545	3582	3698	3643	5629
1+0.545	JCT FAU 5217 25TH ST S							

FAU 5217

MILE POST	SECTION DESCRIPTION	COUNTY	TRAFFIC TYPE	SECTION LENGTH	*******ADT******* 79	80	81	VEH MILES
0+0.000	JCT FAP 60							
		CASCADE	ALL VEHICLES	1.660	10657	9415	9730	16151
0+1.660	JCT FAU 5210 EB 1ST AVE N							
		CASCADE	ALL VEHICLES	0.160	8305	7180	7220	1155
0+1.820	JCT FAU 5210 WB 2ND AVE N							
		CASCADE	ALL VEHICLES	1.230	6710	6280	6085	7494
1+1.050	JCT FAU 5205 RIVER DR							

FAU 5219

0+0.000	JCT FAP 60							
		CASCADE	ALL VEHICLES	0.910	4980	4775	4455	4054
0+0.910	JCT FAU 5210 1ST AVE N							
		CASCADE	ALL VEHICLES	0.950	3470	3310	3550	3372
1+0.860	JCT FAU 5205 RIVER DR							

FAU 5220

0+0.000	JCT FAP 60							
		CASCADE	ALL VEHICLES	0.757	6686	7746	8375	6340
0+0.757	JCT FAU 5225 PARK GARDEN RD							
		CASCADE	ALL VEHICLES	0.530	2125	2640	2780	1473
1+0.287	LV GREAT FALLS CL							
		CASCADE	ALL VEHICLES	0.443	850	1420	1455	644
1+0.730	LV GREAT FALLS URBAN EXT							

FAU 5221

MILE POST	SECTION DESCRIPTION	COUNTY	TRAFFIC TYPE	SECTION LENGTH	*******ADT******* 79	80	81	VEH MILES
0+0.000	JCT FAU 5205 RIVER DR							
		CASCADE	ALL VEHICLES	0.236	310	400	825	194
0+0.236	LV GREAT FALLS CL							
		CASCADE	ALL VEHICLES	1.237	310	400	825	1020
1+0.473	NE URBAN EXT BDRY							

FAU 5223

0+0.000	JCT FAU 5210 CENTRAL AVE							
		CASCADE	ALL VEHICLES	1.450	1519	2036	1623	2353
1+0.450	JCT FAU 5225 LV GREAT FALLS CL							
		CASCADE	ALL VEHICLES	0.100	2790	3050	3570	357
1+0.550	ENT GREAT FALLS CL							
		CASCADE	ALL VEHICLES	0.350	2790	3050	3570	1249
1+0.900	CUL-DE-SAC							

FAU 5225

0+0.000	JCT FAU 5223 15TH ST SW							
		CASCADE	ALL VEHICLES	0.832	830	880	790	657
0+0.832	ENT GREAT FALLS CL							
		CASCADE	ALL VEHICLES	0.170	990	1010	830	141
1+0.002	LV GREAT FALLS CL							
		CASCADE	ALL VEHICLES	0.227	1100	1140	870	197
1+0.229	ENT GREAT FALLS CL							
		CASCADE	ALL VEHICLES	0.451	1250	1270	840	378
1+0.680	JCT FAU 5220 FOX FARM RD							

FAU 5701

MILE POST	SECTION DESCRIPTION	COUNTY	TRAFFIC TYPE	SECTION LENGTH	*******ADT******* 79	80	81	VEH MILES
+0.000	JCT FAU 5702 4TH W							
+0.410	JCT FAU 5704 1ST AVE	HILL	ALL VEHICLES	0.410	3635	3545	3175	1301
+0.550	JCT FAU 5706 3RD AVE	HILL	ALL VEHICLES	0.140	4215	4100	3800	532
+0.690	JCT FAU 5708 5TH AVE	HILL	ALL VEHICLES	0.140	3450	3350	3550	497

FAU 5702

+0.000	JCT FAU 5709 13TH ST							
+0.250	JCT FAU 5707 11TH ST	HILL	ALL VEHICLES	0.250	1310	1270	1470	367
+0.710	LV HAVRE CL	HILL	ALL VEHICLES	0.460	2860	2780	2500	1150
+0.290	ENT HAVRE CL	HILL	ALL VEHICLES	0.580	3580	3480	3275	1899
+0.300	JCT FAU 5701 2ND ST	HILL	ALL VEHICLES	0.010	3100	3010	3550	35
+0.360	JCT FAP 1	HILL	ALL VEHICLES	0.060	2472	2400	2010	120

FAU 5703

+0.000	JCT FAU 5704 1ST AVE							
+0.140	JCT FAU 5706 3RD AVE	HILL	ALL VEHICLES	0.140	3510	3410	3680	515

FAU 5703

MILE POST	SECTION DESCRIPTION	COUNTY	TRAFFIC TYPE	SECTION LENGTH	*******ADT******* 79	80	81	VEH MILES
0+0.140	JCT FAU 5706 3RD AVE							
		HILL	ALL VEHICLES	0.150	2630	2560	3337	500
0+0.290	JCT FAU 57085TH AVE							
		HILL	ALL VEHICLES	0.140	1230	760	760	106
0+0.430	JCT FAU 5710 7TH AVE							

FAU 5704

0+0.000	JCT FAU 5703 3RD ST							
		HILL	ALL VEHICLES	0.140	1420	1380	1720	240
0+0.140	JCT FAP 1							

FAU 5705

0+0.000	JCT FAU 5708 5TH AVE							
		HILL	ALL VEHICLES	0.620	835	939	903	560
0+0.620	JCT FAU 5712 14TH AVE							

FAU 5706

0+0.000	JCT FAU 5707 10TH ST							
		HILL	ALL VEHICLES	0.520	3923	3813	3181	1654
0+0.520	JCT FAU 5703 3RD ST							

FAU 5706

MILE POST	SECTION DESCRIPTION	COUNTY	TRAFFIC TYPE	SECTION LENGTH	*******ADT******* 79	80	81	VEH MILES
0+0.520	JCT FAU 5703 3RD ST							
		HILL	ALL VEHICLES	0.140	4850	4715	4210	589
0+0.660	JCT FAP 1							

FAU 5707

0+0.000	JCT FAU 5702 BOULEVARD AVE							
		HILL	ALL VEHICLES	0.990	6256	5103	5599	5543
0+0.990	JCT FAU 5706 3RD AVE							
		HILL	ALL VEHICLES	0.140	5830	5670	6730	942
1+0.130	JCT FAU 5708 5TH AVE							

FAU 5708

0+0.000	JCT FAS 234 ENT HAVRE CL							
		HILL	ALL VEHICLES	0.921	6140	5141	6091	5609
0+0.921	JCT FAU 5707 10TH ST							
		HILL	ALL VEHICLES	0.269	11920	11130	13230	3558
1+0.190	JCT FAU 5705 6TH ST							
		HILL	ALL VEHICLES	0.241	12490	11800	13560	3267
1+0.431	JCT FAU 5703 3RD ST							
		HILL	ALL VEHICLES	0.076	11760	10903	13023	989
1+0.507	JCT FAU 5701 2ND ST							
		HILL	ALL VEHICLES	0.066	9620	10030	11350	749
1+0.573	JCT FAP 1							

FAU 5709

MILE POST	SECTION DESCRIPTION	COUNTY	TRAFFIC TYPE	SECTION LENGTH	*******ADT******* 79	80	81	VEH MILES
0+0.000	JCT FAU 5702 BOULEVARD AVE							
		HILL	ALL VEHICLES	1.057	1597	1549	1863	1969
1+0.057	JCT FAU 5708							

FAU 5710

0+0.000	JCT FAU 5703 3RD ST							
		HILL	ALL VEHICLES	0.150	1400	1520	1600	240
0+0.150	JCT FAP 1							
		HILL	ALL VEHICLES	0.008	5360	5210	5400	43
0+0.158	LV HAVRE CL							
		HILL	ALL VEHICLES	0.748	2453	2585	2726	2039
0+0.906	JCT FAS 232							

FAU 5712

0+0.000	SE URBAN EXT BDRY							
		HILL	ALL VEHICLES	0.270	510	500	520	140
0+0.270	ENT HAVRE CL							
		HILL	ALL VEHICLES	0.070	900	810	955	66
0+0.340	JCT FAU 5705 6TH ST							
		HILL	ALL VEHICLES	0.340	1365	1360	1580	537
0+0.680	JCT FAP 1							

FAU 5801

MILE POST	SECTION DESCRIPTION	COUNTY	TRAFFIC TYPE	SECTION LENGTH	*******ADT******* 79	80	81	VEH MILES
0+0.000	JCT FAP 8							
		LEWIS AND CLARK	ALL VEHICLES	1.110	1357	1032	118c	1320
1+0.110	NW URBAN BDRY							

FAU 5802

0+0.000	ENT HELENA CL							
		LEWIS AND CLARK	ALL VEHICLES	0.409	600	550	500	204
0+0.409	CUSTER AVE							
		LEWIS AND CLARK	ALL VEHICLES	1.591	5232	4911	5365	8536
2+0.000	JCT FAU 5809 MONTANA AVE							
		LEWIS AND CLARK	ALL VEHICLES	0.735	4480	4165	4414	3244
2+0.735	JCT FAU 5807 WASHINGTON ST							
		LEWIS AND CLARK	ALL VEHICLES	0.773	3748	3704	3363	2600
3+0.508	LV HELENA CL							
		LEWIS AND CLARK	ALL VEHICLES	0.776	2180	2250	2065	1602
4+0.284	JCT FAS 280							

FAU 5804

0+0.000	JCT FAU 5807 WASHINGTON ST							
		LEWIS AND CLARK	ALL VEHICLES	0.250	670	850	750	187
0+0.250	LV HELENA CL							
		LEWIS AND CLARK	ALL VEHICLES	0.413	670	850	750	309
0+0.663	END RTE							

FAU 5805

MILE POST	SECTION DESCRIPTION	COUNTY	TRAFFIC TYPE	SECTION LENGTH	*******ADT******* 79	80	81	M
0+0.000	JCT FAS 454							
		LEWIS AND CLARK	ALL VEHICLES	1.000	922	850	787	1
1+0.000	JCT FAU 5815 SB							
		LEWIS AND CLARK	ALL VEHICLES	0.301	2220	2200	3710	1
1+0.301	JCT FAU 5816 BROADWAY							
		LEWIS AND CLARK	ALL VEHICLES	0.179	5080	5000	8000	1
1+0.480	JCT FAU 5814 6TH AVE							
		LEWIS AND CLARK	ALL VEHICLES	0.297	8170	7500	9880	2
1+0.777	JCT FAU 5812 11TH AVE							
		LEWIS AND CLARK	ALL VEHICLES	0.269	12220	10260	12810	3
2+0.046	JCT FAP 8							
		LEWIS AND CLARK	ALL VEHICLES	0.254	6970	6510	6010	1
2+0.300	JCT FAU 5817 PEOSTA AVE							

FAU 5806

0+0.000	JCT FAU 5809 MONTANA AVE							
		LEWIS AND CLARK	ALL VEHICLES	0.610	1408	1372	1167	1
0+0.610	JCT FAU 5813 LAMBORN ST							
		LEWIS AND CLARK	ALL VEHICLES	0.530	540	550	700	1
1+0.140	LV HELENA CL							
		LEWIS AND CLARK	ALL VEHICLES	0.940	431	506	680	6
2+0.080	JCT FAP 8							

FAU 5807

MILE POST	SECTION DESCRIPTION	COUNTY	TRAFFIC TYPE	SECTION LENGTH	*******ADT******* 79	80	81	VEH MILES
0+0.000	JCT FAU 5812 NEILL AVE							
		LEWIS AND CLARK	ALL VEHICLES	0.403	8990	9210	8120	3272
0+0.403	JCT FAP 8							
		LEWIS AND CLARK	ALL VEHICLES	0.814	11543	11414	11539	9392
1+0.217	JCT FAU 5809 MONTANA AVE							
		LEWIS AND CLARK	ALL VEHICLES	0.606	10624	11575	10718	6495
1+0.823	JCT I 15 CEDAR ST INT							
		LEWIS AND CLARK	ALL VEHICLES	0.938	3460	3144	3120	2926
2+0.761	JCT FAU 5802 CUSTER AVE							

FAU 5808

0+0.000	JCT FAP 8							
		LEWIS AND CLARK	ALL VEHICLES	0.320	4970	5660	6870	2198
0+0.320	LV HELENA CL							
		LEWIS AND CLARK	ALL VEHICLES	0.090	4970	5660	6870	618
0+0.410	URBAN NON EXISTENT							
		****NON EXISTENT****		0.200				
0+0.610	ENT HELENA CL							
		****NON EXISTENT****		0.150				
0+0.760	LV HELENA CL							
		****NON EXISTENT****		0.150				
0+0.910	JCT FAU 5816 BROADWAY							

FAU 5809

MILE POST	SECTION DESCRIPTION	COUNTY	TRAFFIC TYPE	SECTION LENGTH	*******ADT******* 79	80	81	VEH MILES
0+0.000	JCT FAP 8							
		LEWIS AND CLARK	ALL VEHICLES	0.743	12240	10170	11310	8403
0+0.743	JCT FAU 5807 CEDAR ST							
		LEWIS AND CLARK	ALL VEHICLES	0.687	12047	12793	13197	9066
1+0.430	JCT FAU 5802 CUSTER AVE							
		LEWIS AND CLARK	ALL VEHICLES	0.010	8200	7770	8150	81
1+0.440	LV HELENA CL							
		LEWIS AND CLARK	ALL VEHICLES	3.496	5724	5505	5572	19482
4+0.936	JCT FAS 229							

FAU 5810

0+0.000	JCT FAP 8 EUCLID AVE							
		LEWIS AND CLARK	ALL VEHICLES	0.340	3900	4025	3825	1300
0+0.340	JCT FAU 5817 PEOSTA AVE							
		LEWIS AND CLARK	ALL VEHICLES	0.762	3300	3100	3065	2335
1+0.102	JCT FAU 5802							

FAU 5811

0+0.000	JCT FAU 5816 BROADWAY							
		LEWIS AND CLARK	ALL VEHICLES	0.160	6940	6420	6750	1080
0+0.160	JCT FAU 5814 6TH AVE							
		LEWIS AND CLARK	ALL VEHICLES	0.200	9190	8590	8430	1686
0+0.360	JCT FAU 5812 FAP 8 11TH AVE							

FAU 5812

MILE POST	SECTION DESCRIPTION	COUNTY	TRAFFIC TYPE	SECTION LENGTH	*******ADT******* 79	80	81	VEH MILES
0+0.000	JCT FAU 5805 PARK AVE							
		LEWIS AND CLARK	ALL VEHICLES	0.240	12480	10000	12250	2940
0+0.240	JCT FAU 5807 LAST CHANCE GULCH							
		LEWIS AND CLARK	ALL VEHICLES	0.078	9550	8980	9420	734
0+0.318	JCT FAU 5815 JACKSON ST							
		LEWIS AND CLARK	ALL VEHICLES	0.827	8590	8021	7802	6452
1+0.145	JCT FAU 5811 MONTANA AVE							

FAU 5813

0+0.000	JCT FAU 5816 BROADWAY							
		LEWIS AND CLARK	ALL VEHICLES	0.400	3825	3590	3720	1488
0+0.400	JCT FAP 8 EB							
		LEWIS AND CLARK	ALL VEHICLES	0.090	3400	3545	3345	301
0+0.490	JCT FAP 8 WB							
		LEWIS AND CLARK	ALL VEHICLES	0.490	1700	2050	1650	808
0+0.980	JCT FAU 5806 BOULDER AVE							

FAU 5814

0+0.000	JCT FAU 5805 PARK AVE							
		LEWIS AND CLARK	ALL VEHICLES	0.160	5340	4980	5810	929
0+0.160	JCT FAU 5815 CRUSE DR							
		LEWIS AND CLARK	ALL VEHICLES	0.840	3941	3526	3847	3231
1+0.000	JCT FAU 5811 MONTANA AVE							

FAU 5815

MILE POST	SECTION DESCRIPTION	COUNTY	TRAFFIC TYPE	SECTION LENGTH	*******ADT******* 79	80	81	VEH MILES
0+0.000	JCT FAU 5805 BEG 4LND WEST MAIN ST							
		LEWIS AND CLARK	ALL VEHICLES	0.261	1770	1700	1600	417
0+0.261	JACKSON ST END 4LND							
		LEWIS AND CLARK	ALL VEHICLES	0.139	1585	1450	1365	189
0+0.400	JCT FAU 5816 BROADWAY							
		LEWIS AND CLARK	ALL VEHICLES	0.166	1400	1200	1130	187
0+0.566	JCT FAU 5814 6TH AVE							
		LEWIS AND CLARK	ALL VEHICLES	0.300	2610	2450	2635	790
0+0.866	JCT FAU 5812 11TH AVE							

FAU 5816

0+0.000	JCT FAU 5805 PARK AVE							
		LEWIS AND CLARK	ALL VEHICLES	0.120	3910	4950	5710	685
0+0.120	JCT FAU 5815 CRUSE DR							
		LEWIS AND CLARK	ALL VEHICLES	0.913	5349	5638	6514	5947
1+0.033	JCT FAU 5811 MONTANA AVE							
		LEWIS AND CLARK	ALL VEHICLES	0.537	3324	3374	3643	1956
1+0.570	JCT FAU 5813 LAMBORN AVE							
		LEWIS AND CLARK	ALL VEHICLES	0.747	1480	1554	1655	1236
2+0.317	JCT FAU 5808 COLONIAL LV HELENA CL							
		****NON EXISTENT****		0.236				
2+0.553	ENT HELENA CL							
		****NON EXISTENT****		0.450				
3+0.003	LV HELENA CL							
		****NON EXISTENT****		0.220				
3+0.223	JCT FAP 8							

FAU 5817

MILE POST	SECTION DESCRIPTION	COUNTY	TRAFFIC TYPE	SECTION LENGTH	*******ADT******* 79	80	81	VEH MILES
0+0.000	JCT FAP 8							
0+0.345	JCT FAU 5810	LEWIS AND CLARK	ALL VEHICLES	0.345	200	370	370	127
0+0.994	JCT FAU 5805	LEWIS AND CLARK	ALL VEHICLES	0.649	575	565	605	392

FAU 6701

0+0.000	JCT FAS 503							
0+0.290	ENT KALISPELL CL	FLATHEAD	ALL VEHICLES	0.290	1840	1180	1660	481
0+0.630	JCT FAU 6716 4TH ST W	FLATHEAD	ALL VEHICLES	0.340	2440	2705	2710	921
1+0.080	LV KALISPELL CL	FLATHEAD	ALL VEHICLES	0.450	4965	6055	5775	2598
1+0.230	ENT KALISPELL CL	FLATHEAD	ALL VEHICLES	0.150	6890	7880	7790	1168
1+0.340	LV KALISPELL CL	FLATHEAD	ALL VEHICLES	0.110	6890	7880	7790	856
1+0.350	JCT FAP 1	FLATHEAD	ALL VEHICLES	0.010	6890	7880	7790	77
1+0.383	ENT KALISPELL CL	FLATHEAD	ALL VEHICLES	0.033	7690	6950	8120	267
1+0.953	JCT FAU 6707 ARIZONA ST	FLATHEAD	ALL VEHICLES	0.570	6935	6520	6890	3927
2+0.073	JCT FAU 6706 THREE MILE DR	FLATHEAD	ALL VEHICLES	0.120	6180	6090	5660	679
2+0.573	JCT FAP 5	FLATHEAD	ALL VEHICLES	0.500	2800	2630	3030	1515

FAU 6702

MILE POST	SECTION DESCRIPTION	COUNTY	TRAFFIC TYPE	SECTION LENGTH	*******ADT******* 79	80	81	VEH MILES
0+0.000	W URBAN EXT BDRY							
		FLATHEAD	ALL VEHICLES	1.000	650	840	620	620
1+0.000	JCT FAU 6705 HAWTHORN AVE							
		FLATHEAD	ALL VEHICLES	0.150	1710	1720	1800	270
1+0.150	ENT KALISPELL CL							
		FLATHEAD	ALL VEHICLES	0.070	1710	1720	1800	126
1+0.220	JCT FAU 6701 MERIDIAN RD							

FAU 6703

0+0.000	JCT FAU 6706 THREE MILE DR							
		FLATHEAD	ALL VEHICLES	0.550	645	725	850	467
0+0.550	ENT KALISPELL CL							
		FLATHEAD	ALL VEHICLES	0.250	880	1030	1240	310
0+0.800	JCT FAP 5							

FAU 6704

0+0.000	JCT FAP 5							
		FLATHEAD	ALL VEHICLES	0.450	1350	1225	1270	571
0+0.450	LV KALISPELL CL							
		FLATHEAD	ALL VEHICLES	1.050	110	150	160	168
1+0.500	JCT FAP 5							

FAU 6705

MILE POST	SECTION DESCRIPTION	COUNTY	TRAFFIC TYPE	SECTION LENGTH	*******ADT******* 79	80	81	VEH MILES
0+0.000	JCT FAU 6702 TWO MILE DR							
		FLATHEAD	ALL VEHICLES	0.040	250	250	550	22
0+0.040	ENT KALISPELL CL							
		FLATHEAD	ALL VEHICLES	0.500	250	250	550	275
0+0.540	LV KALISPELL CL							
		FLATHEAD	ALL VEHICLES	0.020	250	250	550	11
0+0.560	JCT FAU 6706 THREE MILE DR							

FAU 6706

0+0.000	JCT FAS 424							
		FLATHEAD	ALL VEHICLES	0.560	3090	3330	2710	1517
0+0.560	JCT FAU 6701 MERIDIAN RD							

FAU 6707

0+0.000	JCT FAU 6701 MERIDIAN RD							
		FLATHEAD	ALL VEHICLES	0.300	200	120	160	48
0+0.300	JCT FAP 5							

FAU 6708

MILE POST	SECTION DESCRIPTION	COUNTY	TRAFFIC TYPE	SECTION LENGTH	*******ADT******* 79	80	81	VEH MILES
0+0.000	JCT FAU 6711 LA SALLE RD	FLATHEAD	ALL VEHICLES	1.000	765	785	765	765
1+0.000	JCT FAU 6712 HELENA FLATS RD							

FAU 6709

0+0.000	JCT FAU 6711 LA SALLE RD	FLATHEAD	ALL VEHICLES	1.000	720	955	905	905
1+0.000	JCT FAU 6712 HELENA FLATS RD							

FAU 6710

0+0.000	JCT FAU 6711 LA SALLE RD	FLATHEAD	ALL VEHICLES	1.000	1485	1310	1525	1525
1+0.000	JCT FAU 6712 HELENA FLATS RD							

FAU 6711

0+0.000	JCT FAP 1	FLATHEAD	ALL VEHICLES	0.750	10169	9590	10089	7567
0+0.750	JCT FAU 6710 E EVERGREEN DR	FLATHEAD	ALL VEHICLES	1.053	7400	7290	7605	8008
1+0.803	JCT FAS 206							

FAU 6712

MILE POST	SECTION DESCRIPTION	COUNTY	TRAFFIC TYPE	SECTION LENGTH	*******ADT******* 79	80	81	VEH MILES
0+0.000	JCT FAP 1							
		FLATHEAD	ALL VEHICLES	1.100	1439	1402	1334	1468
1+0.100	JCT FAU 6708 E RESERVE DR							

FAU 6713

0+0.000	JCT FAU 6721 5TH AVE WN							
		FLATHEAD	ALL VEHICLES	0.400	620	560	390	156
0+0.400	JCT FAP 5							

FAU 6714

0+0.000	JCT FAU 6701 MERIDIAN RD							
		FLATHEAD	ALL VEHICLES	0.440	5740	4645	4750	2090
0+0.440	JCT FAU 6721 5TH AVE W							
		FLATHEAD	ALL VEHICLES	0.370	7910	5310	5120	1894
0+0.810	JCT FAP 5							
		FLATHEAD	ALL VEHICLES	0.432	3285	4145	3600	1555
1+0.242	JCT FAU 6726 WOODLAND AVE							

FAU 6715

MILE POST	SECTION DESCRIPTION	COUNTY	TRAFFIC TYPE	SECTION LENGTH	*******ADT******* 79	80	81	VEH MILES
0+0.000	JCT FAU 6701 MERIDIAN RD							
		FLATHEAD	ALL VEHICLES	0.500	2905	2695	2350	1175
0+0.500	JCT FAU 6721 5TH AVE W							
		FLATHEAD	ALL VEHICLES	0.370	3750	2760	2560	947
0+0.870	JCT FAP 5							
		FLATHEAD	ALL VEHICLES	0.480	5038	4782	3169	1521
1+0.350	JCT FAU 6726 WOODLAND AVE							
		FLATHEAD	ALL VEHICLES	0.300	4875	5085	4085	1225
1+0.650	LV KALISPELL CL							
		FLATHEAD	ALL VEHICLES	0.500	2290	2400	1860	930
2+0.150	JCT FAS 317							

FAU 6716

0+0.000	JCT FAU 6701 MERIDIAN RD							
		FLATHEAD	ALL VEHICLES	0.910	1320	1410	1680	1529
0+0.910	JCT FAP 5							
		FLATHEAD	ALL VEHICLES	0.530	730	900	660	349
1+0.440	JCT FAU 6726 WOODLAND AVE							

FAU 6717

0+0.000	JCT FAU 6701 MERIDIAN RD							
		FLATHEAD	ALL VEHICLES	0.580	800	795	620	359
0+0.580	JCT FAU 6721 BEG 1 WAY 5TH AVE W							
		FLATHEAD	ALL VEHICLES	0.370	1000	930	570	210
0+0.950	JCT FAP 5							

FAU 6717

MILE POST	SECTION DESCRIPTION	COUNTY	TRAFFIC TYPE	SECTION LENGTH	*******ADT******* 79	80	81	VEH MILES
0+0.950	JCT FAP 5	FLATHEAD	ALL VEHICLES	0.580	385	390	545	316
1+0.530	JCT FAU 6726 WOODLAND AVE							

FAU 6718

0+0.000	JCT FAU 6720 7TH AVE W	FLATHEAD	ALL VEHICLES	0.520	1316	1471	1326	689
0+0.520	JCT FAP 5	FLATHEAD	ALL VEHICLES	0.750	965	850	1145	858
1+0.270	JCT FAU 6726 WOODLAND AVE							

FAU 6719

0+0.000	JCT FAP 5	FLATHEAD	ALL VEHICLES	0.500	370	435	370	185
0+0.500	JCT FAU 6728							

FAU 6720

0+0.000	JCT FAU 6718 11TH ST W	FLATHEAD	ALL VEHICLES	0.830	475	795	1100	913
0+0.830	JCT FAU 6714 W CENTER ST							

FAU 6721

MILE POST	SECTION DESCRIPTION	COUNTY	TRAFFIC TYPE	SECTION LENGTH	*******ADT******* 79	80	81	VEH MILES
0+0.000	JCT FAU 6718 11TH ST W							
		FLATHEAD	ALL VEHICLES	0.530	2740	3025	1895	1004
0+0.530	JCT FAU 6716 4TH ST W							
		FLATHEAD	ALL VEHICLES	0.300	4485	4745	3800	1140
0+0.830	JCT FAU 6714 W CENTER ST							
		FLATHEAD	ALL VEHICLES	0.250	5190	5020	4940	1235
1+0.080	JCT FAP 1							
		FLATHEAD	ALL VEHICLES	0.610	830	810	730	445
1+0.690	JCT FAP 5							

FAU 6722

0+0.000	JCT FAU 6718 11TH ST W							
		FLATHEAD	ALL VEHICLES	0.380	4490	4600	5385	2046
0+0.380	JCT FAU 6717 6TH ST W							
		FLATHEAD	ALL VEHICLES	0.450	4805	5500	6305	2837
0+0.830	JCT FAU 6714 CENTER ST							

FAU 6723

0+0.000	JCT FAP 5							
		FLATHEAD	ALL VEHICLES	0.794	2895	2936	3380	2683
0+0.794	JCT FAU 6716 4TH ST E							
		FLATHEAD	ALL VEHICLES	0.276	4550	4820	5390	1487
1+0.070	JCT FAU 6714 E CENTER ST							
		****NON EXISTENT****		0.094				
1+0.164	1ST AVE EAST							

FAU 6723

MILE POST	SECTION DESCRIPTION	COUNTY	TRAFFIC TYPE	SECTION LENGTH	*******ADT******* 79	80	81	VEH MILES
1+0.164	1ST AVE EAST							
1+0.306	JCT FAP 1	FLATHEAD	ALL VEHICLES	0.142	390	385	485	68

FAU 6724

0+0.000	JCT FAP 5							
0+0.550	JCT FAU 6725 BEG 1 WAY 14TH ST E	FLATHEAD	ALL VEHICLES	0.550	1065	1425	1115	613
1+0.300	JCT FAU 6716 4TH ST E	FLATHEAD	ALL VEHICLES	0.750	1394	2251	1780	1335
1+0.600	JCT FAU 6714 END 1 WAY E CENTER ST	FLATHEAD	ALL VEHICLES	0.300	3485	4450	3970	1191
1+0.850	JCT FAP 1	FLATHEAD	ALL VEHICLES	0.250	4550	4500	4570	1142
2+0.000	JCT FAU 6719 E OREGON ST	FLATHEAD	ALL VEHICLES	0.150	920	1100	1010	151

FAU 6725

0+0.000	JCT FAU 6724 3RD AVE E							
0+0.080	FOURTH AVE E BEG 1 WAY ST NB	FLATHEAD	ALL VEHICLES	0.080	260	250	300	24
0+0.830	JCT FAU 6716 4TH ST E	FLATHEAD	ALL VEHICLES	0.750	961	1056	869	651
1+0.130	JCT FAU 6714 END 1 WAY E CENTER ST	FLATHEAD	ALL VEHICLES	0.300	2030	2050	1880	564

FAU 6725

MILE POST	SECTION DESCRIPTION	COUNTY	TRAFFIC TYPE	SECTION LENGTH	*******ADT******* 79	80	81	VEH MILES
1+0.130	JCT FAU 6714 END 1 WAY E CENTER ST							
		FLATHEAD	ALL VEHICLES	0.250	4620	4600	5340	1335
1+0.380	JCT FAP 1							
		FLATHEAD	ALL VEHICLES	0.120	720	750	650	78
1+0.500	JCT FAU 6719 E OREGON ST							

FAU 6726

0+0.000	JCT FAS 317							
		FLATHEAD	ALL VEHICLES	0.050	860	920	860	43
0+0.050	ENT KALISPELL CL							
		FLATHEAD	ALL VEHICLES	0.320	1670	1710	1430	457
0+0.370	JCT FAU 6718 11TH ST E							
		FLATHEAD	ALL VEHICLES	0.930	2751	2850	2155	2004
1+0.300	JCT FAU 6714 E CENTER ST							

FAU 6728

0+0.000	JCT FAP 1							
		FLATHEAD	ALL VEHICLES	0.171	2530	2630	2580	441
0+0.171	URBAN AREA							
		FLATHEAD	ALL VEHICLES	2.329	1813	2131	1980	4611
2+0.500	N URBAN EXT BDRY							

FAU 6729

MILE POST	SECTION DESCRIPTION	COUNTY	TRAFFIC TYPE	SECTION LENGTH	*******ADT******* 79	80	81	VEH MILES
0+0.000	JCT FAU 6715 CONRAD DR							
		FLATHEAD	ALL VEHICLES	0.500	4230	4300	4460	2230
0+0.500	JCT FAP 1							

FAU 6730

0+0.000	JCT FAS 503							
		FLATHEAD	ALL VEHICLES	0.341	1500	1280	1570	535
0+0.341	JCT FAP 5							

FAU 7101

0+0.000	JCT FAP 75							
		FERGUS	ALL VEHICLES	0.085	1390	1280	1300	110
0+0.085	LV LEWISTOWN CL							
		FERGUS	ALL VEHICLES	0.155	925	740	725	112
0+0.240	JCT FAS 237							

FAU 7102

0+0.000	LEWISTOWN GEN HOSPITAL							
		FERGUS	ALL VEHICLES	0.190	180	190	250	47
0+0.190	ENT LEWISTOWN CL							

FAU 7102

MILE POST	SECTION DESCRIPTION	COUNTY	TRAFFIC TYPE	SECTION LENGTH	*******ADT******* 79	80	81	VEH MILES
0+0.190	ENT LEWISTOWN CL							
		FERGUS	ALL VEHICLES	0.130	180	190	250	32
0+0.320	JCT FAU 7103 ENTRANCE ST							

FAU 7103

0+0.000	LEWISTOWN AIRPORT TERMINAL							
		FERGUS	ALL VEHICLES	1.220	910	880	900	1098
1+0.220	ENT LEWISTOWN CL							
		FERGUS	ALL VEHICLES	0.167	910	880	900	150
1+0.387	JCT FAP 57							
		FERGUS	ALL VEHICLES	0.210	310	370	370	77
1+0.597	JCT FAU 7104 BOULEVARD ST							
		FERGUS	ALL VEHICLES	0.570	135	153	122	69
2+0.167	JCT FAU 7105 7TH AVE							

FAU 7104

0+0.000	JCT FAU 7103 ENTRANCE ST							
		FERGUS	ALL VEHICLES	0.470	1605	1625	1495	702
0+0.470	JCT FAU 7105 7TH AVE							
		FERGUS	ALL VEHICLES	0.420	1700	1554	1710	718
0+0.890	JCT FAP 43							
		FERGUS	ALL VEHICLES	0.510	830	810	745	379
1+0.400	JCT FAP 57							

FAU 7105

MILE POST	SECTION DESCRIPTION	COUNTY	TRAFFIC TYPE	SECTION LENGTH	*******ADT******* 79	80	81	VEH MILES
0+0.000	JCT FAP 57							
		FERGUS	ALL VEHICLES	0.150	2145	2055	2230	334
0+0.150	JCT FAU 7104 BOULEVARD ST							
		FERGUS	ALL VEHICLES	0.250	1895	1950	1990	497
0+0.400	JCT FAU 7103 IDAHO ST							
		FERGUS	ALL VEHICLES	0.310	1490	1495	1575	488
0+0.710	JCT FAP 75							

FAU 7106

0+0.000	JCT FAP 57							
		FERGUS	ALL VEHICLES	0.900	393	343	345	311
0+0.900	JCT FAU 7107 5TH AVE							

FAU 7107

0+0.000	JCT FAU 7112 SHIELDS ST							
		FERGUS	ALL VEHICLES	0.100	3030	2410	2595	259
0+0.100	JCT FAU 7108 BRASSEY ST							
		FERGUS	ALL VEHICLES	0.150	3245	2650	2940	441
0+0.250	JCT FAU 7106 SPRING ST							
		FERGUS	ALL VEHICLES	0.200	3220	3010	3230	646
0+0.450	JCT FAP 57							

FAU 7108

MILE POST	SECTION DESCRIPTION	COUNTY	TRAFFIC TYPE	SECTION LENGTH	*******ADT******* 79	80	81	VEH MILES
0+0.000	JCT FAU 7107 5TH AVE							
		FERGUS	ALL VEHICLES	0.270	980	910	950	256
0+0.270	JCT FAU 7111 1ST AVE							

FAU 7109

0+0.000	JCT FAP 57							
		FERGUS	ALL VEHICLES	0.150	1970	1780	2130	319
0+0.150	JCT FAU 7104 BOULEVARD ST							
		FERGUS	ALL VEHICLES	0.350	1310	1210	1390	486
0+0.500	JCT FAP 75							

FAU 7110

0+0.000	JCT FAU 7112 CASINO CREEK DR							
		FERGUS	ALL VEHICLES	0.160	1130	1120	950	152
0+0.160	LV LEWISTOWN CL							
		FERGUS	ALL VEHICLES	0.450	1030	940	860	387
0+0.610	JCT FAS 238							

FAU 7111

MILE POST	SECTION DESCRIPTION	COUNTY	TRAFFIC TYPE	SECTION LENGTH	*******ADT******* 79	80	81	VEH MILES
0+0.000	JCT FAP 57 FAP 43							
		FERGUS	ALL VEHICLES	0.323	3150	3360	3020	975
0+0.323	JCT 7108 LV LWSTWN CL BRASSEY ST							
		FERGUS	ALL VEHICLES	0.037	3150	3360	3020	111
0+0.360	JCT FAS 238							

FAU 7112

0+0.000	S URBAN EXT BDRY							
		FERGUS	ALL VEHICLES	0.840	475	330	385	323
0+0.840	ENT LEWISTOWN CL							
		FERGUS	ALL VEHICLES	0.230	986	846	746	171
1+0.070	JCT FAU 7110 WALNUT ST							
		FERGUS	ALL VEHICLES	0.510	2140	1920	1683	858
1+0.580	JCT FAU 7107 5TH AVE							

FAU 7113

0+0.000	JCT FAP 57							
		FERGUS	ALL VEHICLES	0.056	630	1080	1120	62
0+0.056	ENT LEWISTOWN CL							
		FERGUS	ALL VEHICLES	0.237	365	620	635	150
0+0.293	JCT FAU 7102 MT PLEASANT ST							
		FERGUS	ALL VEHICLES	0.307	100	160	150	46
0+0.600	JCT FAU 7103 ENTRANCE ST							

FAU 7401

MILE POST	SECTION DESCRIPTION	COUNTY	TRAFFIC TYPE	SECTION LENGTH	*******ADT******* 79	80	81	VEH MILES
0+0.000	JCT FAU 7404 FRONT ST	PARK	ALL VEHICLES	0.260	1210	1170	1210	314
0+0.260	JCT FAU 7402 MONTANA ST							

FAU 7402

0+0.000	JCT FAU 7404 FRONT ST	PARK	ALL VEHICLES	0.625	869	849	564	352
0+0.625	JCT FAU 7401 7TH ST	PARK	ALL VEHICLES	0.750	380	387	307	230
1+0.375	JCT FAU 7404 FRONT ST							

FAU 7403

0+0.000	JCT FAP 11	PARK	ALL VEHICLES	0.068	5140	5100	4670	317
0+0.068	JCT FAU 7404 FRONT ST							

FAU 7404

0+0.000	JCT FAU 7406 MAIN ST	PARK	ALL VEHICLES	0.180	1610	1560	890	160
0+0.180	JCT FAU 7402 YELLOWSTONE ST							

FAU 7404

MILE POST	SECTION DESCRIPTION	COUNTY	TRAFFIC TYPE	SECTION LENGTH	*******ADT******* 79	80	81	VEH MILES
0+0.180	JCT FAU 7402 YELLOWSTONE ST							
		PARK	ALL VEHICLES	0.070	1705	1655	1295	90
0+0.250	JCT FAU 7403 5TH ST							
		PARK	ALL VEHICLES	0.139	1380	1352	1785	248
0+0.389	JCT FAU 7401 7TH ST							
		PARK	ALL VEHICLES	0.664	730	725	775	514
1+0.053	JCT FAU 7402 SUNRISE DR							
		PARK	ALL VEHICLES	0.517	415	425	165	85
1+0.570	NW URBAN EXT BDRY							

FAU 7405

0+0.000	JCT FAP 11							
		PARK	ALL VEHICLES	0.380	1740	1700	1810	687
0+0.380	JCT FAU 7406 GALLATIN ST							

FAU 7406

0+0.000	JCT FAP 11							
		PARK	ALL VEHICLES	0.140	4500	4360	3540	495
0+0.140	JCT FAU 7404 FRONT ST							
		PARK	ALL VEHICLES	1.000	2020	1990	2265	2265
1+0.140	LV LIVINGSTON CL							
		PARK	ALL VEHICLES	0.320	819	824	1004	321
1+0.460	JCT FAU 7405 NO NAME							
		PARK	ALL VEHICLES	0.780	675	725	775	604
2+0.240	N URBAN EXT BDRY							

FAU 7407

MILE POST	SECTION DESCRIPTION	COUNTY	TRAFFIC TYPE	SECTION LENGTH	*******ADT******* 79	80	81	VEH MILES
0+0.000	JCT FAP 11							
		PARK	ALL VEHICLES	0.930	410	450	385	358
0+0.930	JCT FAP 11							

FAU 7408

0+0.000	JCT FAP 11							
		PARK	ALL VEHICLES	0.747	2370	2100	2215	1654
0+0.747	W URBAN EXT BDRY							

FAU 7409

0+0.000	JCT FAP 11							
		PARK	ALL VEHICLES	0.360	3259	3299	3584	1290
0+0.360	JCT FAU 7410 GEYSER ST							
		PARK	ALL VEHICLES	0.060	2060	2150	2220	133
0+0.420	LV LIVINGSTON CL							
		PARK	ALL VEHICLES	0.040	1330	1375	1535	61
0+0.460	JCT FAU 7412 RIVER DR							
		PARK	ALL VEHICLES	0.570	600	600	850	484
1+0.030	ENT LIVINGSTON CL							
		PARK	ALL VEHICLES	0.090	685	675	769	69
1+0.120	JCT FAU 7410 GEYSER ST							
		PARK	ALL VEHICLES	0.350	1530	1480	1200	420
1+0.470	JCT FAP 11							

FAU 7410

MILE POST	SECTION DESCRIPTION	COUNTY	TRAFFIC TYPE	SECTION LENGTH	*******ADT******* 79	80	81	VEH MILES
0+0.000	JCT FAP 11							
0+0.040	ENT LIVINGSTON CL	PARK	ALL VEHICLES	0.040	1130	1100	1290	51
0+0.360	JCT FAU 7412 9TH ST	PARK	ALL VEHICLES	0.320	1695	1645	1625	520
0+0.930	JCT FAU 7409 MAIN ST	PARK	ALL VEHICLES	0.570	2280	2210	2090	1191
1+0.420	JCT FAU 7409 H ST	PARK	ALL VEHICLES	0.490	850	800	1080	529

FAU 7411

0+0.000	JCT FAP 11							
0+0.340	JCT FAU 7410 GEYSER ST	PARK	ALL VEHICLES	0.340	2015	1870	1635	555

FAU 7412

0+0.000	JCT FAU 7410 GEYSER ST							
0+0.775	JCT FAU 7409 MAIN ST	PARK	ALL VEHICLES	0.775	1495	1446	1118	866

FAU 7413

MILE POST	SECTION DESCRIPTION	COUNTY	TRAFFIC TYPE	SECTION LENGTH	*******ADT******* 79	80	81	VEH MILES
0+0.000	JCT FAP 11							
		PARK	ALL VEHICLES	1.100	123	118	163	179
1+0.100	JCT FAP 11							

FAU 7414

0+0.000	JCT FAP 11							
		PARK	ALL VEHICLES	0.350	500	480	570	199
0+0.350	JCT FAU 7413 NO NAME							

FAU 8001

0+0.000	JCT FAU 8002 5TH ST							
		CUSTER	ALL VEHICLES	0.130	800	800	710	92
0+0.130	JCT FAP 18							
		CUSTER	ALL VEHICLES	0.420	2850	2825	2946	1237
0+0.550	JCT FAU 8004 MONTANA AVE							
		CUSTER	ALL VEHICLES	0.330	5126	5051	5081	1676
0+0.880	JCT FAP 2							
		CUSTER	ALL VEHICLES	0.170	1360	1300	2080	353
1+0.050	JCT FAU 8006 STREVELL AVE							
		CUSTER	ALL VEHICLES	0.270	840	850	890	240
1+0.320	LV MILES CITY CL							
		CUSTER	ALL VEHICLES	0.250	840	850	890	222
1+0.570	JCT FAU 8008 HAYNES AVE							

FAU 8002

MILE POST	SECTION DESCRIPTION	COUNTY	TRAFFIC TYPE	SECTION LENGTH	*******ADT******* 79	80	81	VEH MILES
0+0.000	JCT FAU 8005 BRIDGE ST							
		CUSTER	ALL VEHICLES	0.070	2550	2550	2650	185
0+0.070	JCT FAP 2							
		CUSTER	ALL VEHICLES	0.300	1155	1250	1165	349
0+0.370	JCT FAU 8001 WASHINGTON ST							

FAU 8003

0+0.000	JCT FAU 8002 5TH ST							
		CUSTER	ALL VEHICLES	0.130	2690	2500	2340	304
0+0.130	JCT FAP 18							
		CUSTER	ALL VEHICLES	0.340	2740	2600	2810	955
0+0.470	JCT FAU 8004 MONTANA AVE							

FAU 8004

0+0.000	JCT FAU 8005 BRIDGE ST							
		CUSTER	ALL VEHICLES	0.070	1510	1500	1380	96
0+0.070	JCT FAP 2							
		CUSTER	ALL VEHICLES	0.230	4435	4535	3951	908
0+0.300	JCT FAU 8001 LEIGHTON BLVD							
		CUSTER	ALL VEHICLES	0.510	2684	2736	2768	1411
0+0.810	LV MILES CITY CL							
		CUSTER	ALL VEHICLES	0.300	560	475	410	123
1+0.110	JCT JACKSON ST							

FAU 8005

MILE POST	SECTION DESCRIPTION	COUNTY	TRAFFIC TYPE	SECTION LENGTH	*******ADT******* 79	80	81	VEH MILES
0+0.000	JCT FAU 8002 5TH ST							
		CUSTER	ALL VEHICLES	0.190	3730	3750	3810	723
0+0.190	JCT FAU 8009 8TH ST							
		CUSTER	ALL VEHICLES	0.220	2555	3650	3200	704
0+0.410	JCT FAU 8004 MONTANA AVE							

FAU 8006

0+0.000	S URBAN EXT BDRY							
		CUSTER	ALL VEHICLES	0.270	400	800	400	108
0+0.270	ENT MILES CITY CL							
		CUSTER	ALL VEHICLES	0.450	1517	1401	1231	554
0+0.720	JCT FAU 8011 COMSTOCK ST							
		CUSTER	ALL VEHICLES	0.530	3258	3098	2988	1584
1+0.250	JCT FAP 23							
		CUSTER	ALL VEHICLES	0.230	1650	1700	1780	409
1+0.480	JCT FAU 8001 LEIGHTON BLVD							

FAU 8007

0+0.000	JCT FAP 2							
		CUSTER	ALL VEHICLES	0.070	2700	2800	2710	189
0+0.070	JCT FAU 8005 BRIDGE ST							
		CUSTER	ALL VEHICLES	0.630	1723	1613	1587	999
0+0.700	JCT FAU 8006 STREVELL AVE							

FAU 8008

MILE POST	SECTION DESCRIPTION	COUNTY	TRAFFIC TYPE	SECTION LENGTH	*******ADT******* 79	80	81	VEH MILES
0+0.000	JCT FAP 23							
		CUSTER	ALL VEHICLES	0.270	910	915	960	259
0+0.270	JCT FAU 8001 LEIGHTON BLVD							
		CUSTER	ALL VEHICLES	0.760	520	575	640	486
1+0.030	JCT FAP 2							

FAU 8009

0+0.000	JCT FAU 8003 PLEASANT ST							
		CUSTER	ALL VEHICLES	0.070	1900	2000	2360	165
0+0.070	JCT FAP 2							
		CUSTER	ALL VEHICLES	0.070	3700	3400	3290	230
0+0.140	JCT FAU 8005 BRIDGE ST							
		CUSTER	ALL VEHICLES	0.820	2585	2500	2535	2078
0+0.960	JCT FAU 8006 STREVELL AVE							

FAU 8011

0+0.000	JCT FAU 8006 STREVELL AVE							
		CUSTER	ALL VEHICLES	0.260	1005	1145	1345	349
0+0.260	LV MILES CITY CL							
		CUSTER	ALL VEHICLES	0.250	1075	1220	1375	343
0+0.510	JCT FAP 23							

FAU 8101

MILE POST	SECTION DESCRIPTION	COUNTY	TRAFFIC TYPE	SECTION LENGTH	*******ADT******* 79	80	81	VEH MILES
0+0.000	JCT FAU 8120 SOUTH AVE							
		MISSOULA	ALL VEHICLES	1.250	2290	2250	1900	2375
1+0.250	JCT FAU 8102 3RD ST W							

FAU 8102

0+0.000	JCT FAU 8101 CLEMENTS RD							
		MISSOULA	ALL VEHICLES	1.740	3200	3050	2970	5167
1+0.740	ENT MISSOULA CL							
		MISSOULA	ALL VEHICLES	0.227	4700	4600	4530	1028
1+0.967	JCT FAU 8103 RESERVE ST							
		MISSOULA	ALL VEHICLES	1.003	10977	10301	11395	11429
2+0.970	MISSOULA							
		MISSOULA	ALL VEHICLES	0.710	13400	12800	11520	8179
3+0.680	JCT FAU 8107 ORANGE ST							

FAU 8103

0+0.000	JCT FAU 8122 39TH ST							
		MISSOULA	ALL VEHICLES	0.154	3330	3350	6300	970
0+0.154	JCT FAP 7							
		MISSOULA	ALL VEHICLES	0.112	12740	11970	11270	1262
0+0.266	LV MISSOULA CL							
		MISSOULA	ALL VEHICLES	0.734	12740	11970	11270	8272
1+0.000	JCT FAU 8120 LV MSSLA CL SOUTH AVE							
		MISSOULA	ALL VEHICLES	1.230	13940	13700	12860	15817
2+0.230	ENT MISSOULA CL							

FAU 8103

MILE POST	SECTION DESCRIPTION	COUNTY	TRAFFIC TYPE	SECTION LENGTH	*******ADT******* 79	80	81	VEH MILES
2+0.230	ENT MISSOULA CL							
		MISSOULA	ALL VEHICLES	0.010	12535	12580	11710	117
2+0.240	JCT FAU 8102 3RD ST W							
		MISSOULA	ALL VEHICLES	0.010	11090	10440	10640	106
2+0.250	LV MISSOULA CL							
		MISSOULA	ALL VEHICLES	1.284	11490	10990	10880	13970
3+0.534	JCT FAS 263 & FAU 8124							
		MISSOULA	ALL VEHICLES	0.969	6220	9260	7930	7684
4+0.503	JCT FAP 71							

FAU 8104

0+0.000	JCT FAU 8109 SCOTT ST							
		MISSOULA	ALL VEHICLES	0.790	2070	2005	1540	1216
0+0.790	JCT FAU 8107 ORANGE ST							

FAU 8105

0+0.000	JCT FAU 8122 39TH ST							
		MISSOULA	ALL VEHICLES	0.040	5000	5000	7110	284
0+0.040	ENT MISSOULA CL							
		MISSOULA	ALL VEHICLES	0.942	6251	6351	7290	6867
0+0.982	JCT FAP 7							
		MISSOULA	ALL VEHICLES	0.018	10820	11060	10790	194
1+0.000	JCT FAU 8120 SOUTH AVE							
		MISSOULA	ALL VEHICLES	0.720	10820	11060	14264	10270
1+0.720	JCT FAU 8116 KNOWLES AVE							

FAU 8105

MILE POST	SECTION DESCRIPTION	COUNTY	TRAFFIC TYPE	SECTION LENGTH	*******ADT******* 79	80	81	VEH MILES
1+0.720	JCT FAU 8116 KNOWLES AVE							
		MISSOULA	ALL VEHICLES	0.499	13200	13780	13350	6661
2+0.219	JCT FAU 8102 3RD ST							
		MISSOULA	ALL VEHICLES	0.068	15600	17620	15310	1041
2+0.287	LV MISSOULA CL							
		MISSOULA	ALL VEHICLES	0.517	15600	17620	15310	7915
2+0.804	ENT MISSOULA CL							
		MISSOULA	ALL VEHICLES	0.170	15600	17620	15310	2602
2+0.974	JCT FAP 71							

FAU 8106

0+0.000	JCT FAP 71							
		MISSOULA	ALL VEHICLES	0.790	4649	4574	4314	3408
0+0.790	JCT FAU 8107 ORANGE ST							
		MISSOULA	ALL VEHICLES	0.300	5150	4160	4380	1314
1+0.090	JCT FAU 8111 PATTEE ST							
		MISSOULA	ALL VEHICLES	0.410	4750	4675	4940	2025
1+0.500	JCT FAP 71							

FAU 8107

0+0.000	JCT FAP 7							
		MISSOULA	ALL VEHICLES	0.208	15110	15000	11140	2317
0+0.208	STEVENS AVE BEG 4LN							
		MISSOULA	ALL VEHICLES	0.057	14555	14745	10680	608
0+0.265	JCT FAU 8116 MOUNT AVE							

FAU 8107

MILE POST	SECTION DESCRIPTION	COUNTY	TRAFFIC TYPE	SECTION LENGTH	*******ADT******* 79	80	81	VEH MILES
0+0.265	JCT FAU 8116 MOUNT AVE							
		MISSOULA	ALL VEHICLES	0.710	14170	14545	10220	7256
0+0.975	JCT FAU 8114 6TH ST							
		MISSOULA	ALL VEHICLES	0.065	14450	16215	12045	782
1+0.040	JCT FAU 8114 5TH ST							
		MISSOULA	ALL VEHICLES	0.675	16447	16692	14683	9911
1+0.715	JCT FAP 71							
		MISSOULA	ALL VEHICLES	0.140	14820	10920	10870	1521
1+0.855	JCT FAU 8106 SPRUCE ST							
		MISSOULA	ALL VEHICLES	0.402	13000	10920	9990	4015
2+0.257	JCT I 90 ORANGE ST INT							

FAU 8108

0+0.000	JCT FAU 8107 ORANGE ST							
		MISSOULA	ALL VEHICLES	0.560	5000	4650	4160	2329
0+0.560	JCT FAU 8110 FRONT ST							

FAU 8109

0+0.000	JCT FAP 71							
		MISSOULA	ALL VEHICLES	0.140	600	600	760	106
0+0.140	JCT FAU 8106 TOOLE ST							
		MISSOULA	ALL VEHICLES	0.410	2150	2910	3130	1283
0+0.550	JCT FAU 8104 STODDARD ST							

FAU 8110

MILE POST	SECTION DESCRIPTION	COUNTY	TRAFFIC TYPE	SECTION LENGTH	*******ADT******* 79	80	81	VEH MILES
0+0.000	JCT FAU 8111 BEG 1 WAY RYMAN ST							
		MISSOULA	ALL VEHICLES	0.090	5160	4570	4690	422
0+0.090	JCT FAU 8113 HIGGINS AVE							
		MISSOULA	ALL VEHICLES	0.070	4460	3940	3795	265
0+0.160	JCT FAU 8111 PATTEE ST							
		MISSOULA	ALL VEHICLES	0.290	2905	2675	2860	829
0+0.450	JCT FAP 7							
		MISSOULA	ALL VEHICLES	0.250	2050	2040	2820	705
0+0.700	JCT FAP 71							

FAU 8111

0+0.000	JCT FAU 8110 FRONT ST							
		MISSOULA	ALL VEHICLES	0.140	4590	4500	4200	588
0+0.140	JCT FAP 71							
		MISSOULA	ALL VEHICLES	0.140	3440	3400	2900	406
0+0.280	JCT FAU 8106 SPRUCE ST							
		MISSOULA	ALL VEHICLES	0.400	2935	2800	2859	1143
0+0.680	JCT FAP 71							
		MISSOULA	ALL VEHICLES	0.130	3300	3500	3500	455
0+0.810	JCT FAU 8110 FRONT ST							

FAU 8112

0+0.000	JCT FAP 71							
		MISSOULA	ALL VEHICLES	0.358	3800	3850	5980	2140
0+0.358	LV MISSOULA CL							

FAU 8112

MILE POST	SECTION DESCRIPTION	COUNTY	TRAFFIC TYPE	SECTION LENGTH	*******ADT******* 79	80	81	VEH MILES
0+0.358	LV MISSOULA CL							
		MISSOULA	ALL VEHICLES	1.361	3850	3875	4804	6538
1+0.719	JCT I 90 E MISSOULA INT							
		MISSOULA	ALL VEHICLES	1.421	4745	4375	4185	5946
3+0.212	JCT FAS 533							

FAU 8113

0+0.000	JCT FAP 7							
		MISSOULA	ALL VEHICLES	0.378	15145	14370	17090	6460
0+0.378	JCT FAU 8110 FRONT ST							
		MISSOULA	ALL VEHICLES	0.139	12780	11740	10910	1516
0+0.517	JCT FAP 71							

FAU 8114

0+0.000	JCT FAU 8103 RESERVE ST							
		MISSOULA	ALL VEHICLES	0.910	1731	1576	1499	1364
0+0.910	ENT MISSOULA CL							
		MISSOULA	ALL VEHICLES	0.960	2800	2200	2200	2112
1+0.040	JCT FAU 8105 RUSSELL ST							
		MISSOULA	ALL VEHICLES	1.420	6800	6380	6370	9045
1+1.460	JCT FAU 8107 ORANGE ST							
		MISSOULA	ALL VEHICLES	0.560	8000	6800	6950	3892
2+0.020	JCT FAU 8113 HIGGINS AVE							

FAU 8115

MILE POST	SECTION DESCRIPTION	COUNTY	TRAFFIC TYPE	SECTION LENGTH	*******ADT******* 79	80	81	VEH MILES
0+0.000	JCT FAP 71							
		MISSOULA	ALL VEHICLES	0.730	6230	6455	6280	4584
0+0.730	LV MISSOULA CL							
		MISSOULA	ALL VEHICLES	1.108	4930	4610	4080	4520
1+0.838	N URBAN EXT BDRY							

FAU 8116

0+0.000	JCT FAU 8105 RUSSELL AVE							
		MISSOULA	ALL VEHICLES	0.350	2500	2550	2590	906
0+0.350	JCT FAU 8107 STEPHENS AVE							
		MISSOULA	ALL VEHICLES	0.270	2000	1850	1890	510
0+0.620	JCT FAP 7							
		MISSOULA	ALL VEHICLES	0.460	1950	2200	2850	1311
1+0.080	JCT FAU 8117 HIGGINS AVE							

FAU 8117

0+0.000	JCT FAS 533							
		MISSOULA	ALL VEHICLES	0.600	2206	2326	2257	1354
0+0.600	JCT FAU 8122 HIGGINS AVE							
		MISSOULA	ALL VEHICLES	0.530	9245	9050	8710	4616
1+0.130	JCT FAU 8120 SOUTH AVE							
		MISSOULA	ALL VEHICLES	1.006	9180	8900	8805	8857
2+0.136	JCT FAP 7							

FAU 8119

MILE POST	SECTION DESCRIPTION	COUNTY	TRAFFIC TYPE	SECTION LENGTH	*******ADT******* 79	80	81	VEH MILES
0+0.000	JCT FAP 71							
		MISSOULA	ALL VEHICLES	0.210	10300	9060	7700	1617
0+0.210	JCT FAU 8111 ALDER ST							

FAU 8120

0+0.000	JCT FAU 8101 CLEMENTS RD							
		MISSOULA	ALL VEHICLES	1.872	5436	4910	5156	9652
1+0.872	JCT FAU 8103 RESERVE ST							
		MISSOULA	ALL VEHICLES	0.500	10930	13680	11375	5687
2+0.372	ENT MISSOULA CL							
		MISSOULA	ALL VEHICLES	0.540	11950	12784	12570	6787
2+0.912	JCT FAP 7							
		MISSOULA	ALL VEHICLES	0.988	8498	7898	7893	7798
3+0.900	JCT FAU 8117 HIGGINS AVE							
		MISSOULA	ALL VEHICLES	0.350	7500	7110	7100	2485
4+0.250	JCT FAU 8121 ARTHUR AVE							

FAU 8121

0+0.000	JCT FAU 8120 SOUTH AVE							
		MISSOULA	ALL VEHICLES	1.000	7200	6680	6680	6680
1+0.000	JCT FAP 7							

FAU 8122

MILE POST	SECTION DESCRIPTION	COUNTY	TRAFFIC TYPE	SECTION LENGTH	*******ADT******* 79	80	81	VEH MILES
0+0.000	JCT FAP 7							
		MISSOULA	ALL VEHICLES	0.220	5560	5500	6210	1366
0+0.220	ENT MISSOULA CL							
		MISSOULA	ALL VEHICLES	0.040	5560	5500	6210	248
0+0.260	JCT FAU 8103 RESERVE ST							
		MISSOULA	ALL VEHICLES	0.070	7160	7150	8130	569
0+0.330	LV MISSOULA CL							
		MISSOULA	ALL VEHICLES	0.920	8376	8351	8415	7742
1+0.250	JCT FAU 8105 RUSSELL ST							
		MISSOULA	ALL VEHICLES	0.006	9670	9650	8860	53
1+0.256	ENT MISSOULA CL							
		MISSOULA	ALL VEHICLES	1.140	9370	9325	8255	9410
2+0.396	JCT FAU 8117 HIGGINS AVE							

FAU 8124

0+0.000	JCT FAP 71							
		MISSOULA	ALL VEHICLES	0.090	4470	4140	3150	283
0+0.090	LV MISSOULA CL							
		MISSOULA	ALL VEHICLES	0.540	4470	4140	3150	1701
0+0.630	ENT MISSOULA CL							
		MISSOULA	ALL VEHICLES	0.250	4470	4140	3150	787
0+0.880	JCT FAS 263 430							

FAU 8125

MILE POST	SECTION DESCRIPTION	COUNTY	TRAFFIC TYPE	SECTION LENGTH	*******ADT******* 79	80	81	VEH MILES
0+0.000	JCT FAU 8122 HIGGINS AVE							
		MISSOULA	ALL VEHICLES	1.260	4500	4500	5055	6369
1+0.260	JCT FAP 7							

FAU 8126

0+0.000	JCT FAU 8107 STEPHENS AVE							
		MISSOULA	ALL VEHICLES	0.200	2375	2200	2100	420
0+0.200	JCT FAP 7							
		MISSOULA	ALL VEHICLES	0.300	1900	1850	1895	568
0+0.500	JCT FAU 8116 8117 HILL ST HIGGINS							

1981
INTERSTATE RURAL ROUTE SUMMARY

ROUTE NO	RURAL MILEAGE	AVERAGE DAILY TRAFFIC ALL VEHICLES	COMMER-CIAL	OUT OF STATE	*****VEHICLE MILES***** ALL VEHICLES	COMMER-CIAL	OUT OF STATE
00015	384.703	2111	344	363	812148	132668	139801
00090	520.253	4491	911	908	2336516	474278	472484
00094	246.366	2814	661	592	693318	163018	146057
NET TOTAL	1151.322	3330	668	658	3841982	769964	758342

1981
INTERSTATE URBAN ROUTE SUMMARY

ROUTE NO	URBAN MILEAGE	AVERAGE DAILY TRAFFIC ALL VEHICLES	COMMER-CIAL	OUT OF STATE	*****VEHICLE MILES***** ALL VEHICLES	COMMER-CIAL	OUT OF STATE
00015	15.524	5543	419	451	86051	6513	7003
00090	24.186	9010	935	878	217938	22623	21257
00094	2.714	3180	574	614	8631	1558	1669
NET TOTAL	42.424	7360	723	705	312620	30694	29929

1981
PRIMARY RURAL ROUTE SUMMARY

ROUTE NO	RURAL MILEAGE	AVERAGE DAILY TRAFFIC ALL VEHICLES	COMMER-CIAL	OUT OF STATE	*****VEHICLE MILES***** ALL VEHICLES	COMMER-CIAL	OUT OF STATE
00001	659.533	1585	206	177	1045453	135928	117207
00002	91.396	643	100	73	58768	9185	6672
00003	109.483	1013	101	126	110915	11121	13840
00004	58.086	2246	337	436	130504	19590	25335
00005	181.508	2995	362	263	543622	65844	47761
00006	115.858	1019	175	103	118130	20281	11951
00007	90.253	3576	282	355	322755	25507	32099
00008	102.087	2221	250	187	226769	25539	19110
00009	64.866	400	44	80	25968	2858	5210
00010	107.490	1566	270	105	168386	29066	11361
00011	53.768	1243	62	263	66884	3379	14164
00012	9.293	1794	315	631	16675	2935	5871
00013	97.882	684	56	163	67042	5493	16008
00014	272.414	579	106	42	157799	29133	11459
00016	43.088	1393	59	103	60025	2570	4441
00017	13.136	417	17	12	5483	233	164
00018	81.823	296	36	5	24256	2982	458
00019	61.690	1196	113	62	73806	6998	3885

1981

PRIMARY RURAL ROUTE SUMMARY

ROUTE NO	RURAL MILEAGE	AVERAGE DAILY TRAFFIC ALL VEHICLES	COMMER-CIAL	OUT OF STATE	*****VEHICLE MILES***** ALL VEHICLES	COMMER-CIAL	OUT OF STATE
00020	62.140	3354	581	225	208447	36109	14011
00021	5.044	1728	78	28	8720	398	142
00022	88.652	1223	213	51	108444	18889	4522
00023	137.711	784	182	108	108021	25067	14956
00024	140.414	1499	352	142	210481	49506	20002
00025	52.978	904	139	84	47919	7384	4457
00026	7.533	2240	562	257	16876	4240	1943
00027	80.897	686	155	28	55552	12567	2284
00028	65.412	1101	66	152	72070	4364	9952
00029	83.164	818	67	61	68101	5634	5138
00030	24.213	515	82	29	12478	1996	708
00031	60.863	410	44	11	25005	2733	689
00032	65.736	456	101	14	30007	6658	934
00033	66.990	498	60	13	33383	4031	917
00034	15.633	481	28	26	7531	440	418
00035	21.446	562	121	87	12074	2607	1870
00036	46.724	542	82	94	25367	3840	4407
00037	103.622	993	118	43	102932	12253	4463

1981
PRIMARY RURAL ROUTE SUMMARY

ROUTE NO	RURAL MILEAGE	AVERAGE DAILY TRAFFIC ALL VEHICLES	COMMER-CIAL	OUT OF STATE	*****VEHICLE MILES***** ALL VEHICLES	COMMER-CIAL	OUT OF STATE
00038	8.899	5186	332	189	46159	2958	1690
00039	51.153	1165	145	22	59643	7429	1144
00040	.403	846	19	7	341	8	3
00041	32.512	340	44	14	11062	1437	485
00042	76.115	270	25	16	20627	1925	1225
00043	42.199	610	72	24	25783	3078	1032
00044	28.388	662	60	52	18812	1722	1481
00045	43.932	424	94	24	18669	4142	1094
00046	76.455	305	35	31	23395	2714	2416
00047	6.856	1117	68	10	7662	473	75
00048	31.447	761	127	62	23950	4023	1971
00049	27.239	1187	194	61	32336	5303	1673
00050	87.391	1793	278	465	156758	24382	40654
00051	71.039	438	57	11	31161	4115	826
00052	45.535	1878	281	159	85535	12806	7268
00053	42.399	1371	300	90	58147	12760	3837
00054	29.314	315	60	48	9247	1774	1413
00055	13.049	1103	150	69	14402	1968	907

1981

PRIMARY RURAL ROUTE SUMMARY

ROUTE NO	RURAL MILEAGE	AVERAGE DAILY TRAFFIC ALL VEHICLES	COMMER-CIAL	OUT OF STATE	*****VEHICLE MILES***** ALL VEHICLES	COMMER-CIAL	OUT OF STATE
00056	34.640	590	99	67	20441	3433	2350
00057	322.387	820	151	67	264621	48856	21762
00058	50.267	649	25	103	32652	1304	5190
00059	56.794	507	70	60	28824	3998	3444
00060	90.966	950	175	93	86462	16009	8476
00061	157.141	653	137	49	102763	21671	7798
00062	37.259	1757	352	76	65481	13147	2859
00063	39.231	995	224	101	39050	8820	3999
00064	9.630	476	41	98	4588	401	953
00065	.305	1337	65	668	408	20	204
00066	50.015	400	50	17	20020	2541	860
00067	1.755	2029	54	29	3562	95	52
00068	1.494	1029	18	6	1538	28	9
00069	38.398	760	104	66	29209	4007	2544
00070	2.796	1451			4059	1	
00072	21.459	775	96	148	16649	2063	3179
00075	1.680	1169	238	83	1965	400	141
00077	1.993	829	104	83	1654	208	166

1981
PRIMARY RURAL ROUTE SUMMARY

ROUTE NO	RURAL MILEAGE	AVERAGE DAILY TRAFFIC ALL VEHICLES	COMMER-CIAL	OUT OF STATE	*****VEHICLE MILES***** ALL VEHICLES	COMMER-CIAL	OUT OF STATE
00078	47.683	671	40	34	32025	1936	1644
00079	2.516	349	62	17	880	158	44
00080	67.124	341	72	10	22933	4863	725
00081	42.472	277	39	5	11807	1673	252
00082	6.946	2908	238	171	20201	1656	1191
00083	91.134	928	183	59	84620	16750	5411
00084	29.031	601	37	28	17462	1099	840
00085	6.708	1944	195	87	13042	1313	586
00086	37.268	628	79	26	23428	2950	1006
00087	22.440	478	13	206	10748	300	4632
00088	1.422	1360	258	135	1934	368	192
00091	3.556	1983	183	197	7052	654	701
00092	15.439	784	69	44	12119	1066	690
00093	32.543	1190	207	102	38756	6742	3331
NET TOTAL	5381.643	1120	159	110	6041290	858905	593234

1981
PRIMARY URBAN ROUTE SUMMARY

ROUTE NO	URBAN MILEAGE	AVERAGE DAILY TRAFFIC ALL VEHICLES	COMMER-CIAL	OUT OF STATE	*****VEHICLE MILES***** ALL VEHICLES	COMMER-CIAL	OUT OF STATE
00001	6.814	13083	380	307	89150	2595	2098
00002	3.914	4414	281	178	17278	1103	699
00005	4.973	10580	243	223	52618	1213	1111
00007	5.027	15223	90	49	76530	454	249
00008	7.840	12380	232	243	97060	1823	1906
00010	4.783	9285	101	62	44411	484	300
00011	4.088	5820	136	466	23795	560	1909
00016	4.746	19782	790	1463	93886	3753	6944
00018	.981	3766			3695		
00019	4.852	8411	4	1	40811	22	5
00020	1.752	5143	986	246	9012	1729	431
00023	1.748	5431	290	155	9494	507	272
00029	7.157	9583	197	108	68588	1414	778
00043	.633	5530	61	17	3501	39	11
00050	3.542	13307			47134		
00053	4.660	10223			47640		
00057	7.618	6599	182	47	50275	1387	361
00060	5.351	22637	98	184	121133	528	987

1981
PRIMARY URBAN ROUTE SUMMARY

ROUTE NO	URBAN MILEAGE	AVERAGE DAILY TRAFFIC ALL VEHICLES	COMMER-CIAL	OUT OF STATE	*****VEHICLE MILES***** ALL VEHICLES	COMMER-CIAL	OUT OF STATE
00071	4.775	9398	269	168	44876	1287	804
00075	1.261	2409	160	65	3039	203	83
00086	.962	5895	19	6	5671	19	6
NET TOTAL	87.477	10850	218	216	949597	19120	18954

1981
SECONDARY RURAL ROUTE SUMMARY

ROUTE NO	RURAL MILEAGE	AVERAGE DAILY TRAFFIC ALL VEHICLES	COMMER-CIAL	OUT OF STATE	*****VEHICLE MILES***** ALL VEHICLES	COMMER-CIAL	OUT OF STATE
00201	69.516	221			15415		
00202	2.810	739			2079		
00203	11.963	1090			13048		
00204	1.593	115			184		
00205	28.534	1618	60	48	46170	1734	1375
00206	9.267	4718			43726		
00207	22.218	66			1475		
00208	9.780	80			785		
00209	4.866	1269			6179		
00210	10.062	650	72	14	6549	733	143
00211	9.762	805			7864		
00212	17.581	542			9540		
00213	39.497	393			15554		
00214	32.728	176			5765		
00215	21.297	432			9215		
00216	6.300	120			756		
00217	14.922	65			983		
00218	29.995	312			9368		

1981
SECONDARY RURAL ROUTE SUMMARY

ROUTE NO	RURAL MILEAGE	AVERAGE DAILY TRAFFIC ALL VEHICLES	COMMER-CIAL	OUT OF STATE	*****VEHICLE MILES***** ALL VEHICLES	COMMER-CIAL	OUT OF STATE
00219	19.830	355	41	4	7040	829	90
00220	18.203	301			5488		
00221	24.336	344			8380		
00223	52.885	354	98	9	18746	5188	526
00224	18.956	190			3617		
00225	54.690	188			10315		
00226	17.078	317			5424		
00227	17.546	467			8202		
00228	44.100	279			12331		
00229	2.571	1937			4981		
00232	42.779	237	48	1	10161	2072	69
00233	30.851	99			3082		
00234	8.554	638			5465		
00236	93.028	142			13245		
00237	1.945	90			176		
00238	68.297	125			8553		
00239	11.679	245			2863		
00240	25.358	186			4733		

1981
SECONDARY RURAL ROUTE SUMMARY

ROUTE NO	RURAL MILEAGE	AVERAGE DAILY TRAFFIC ALL VEHICLES	COMMER-CIAL	OUT OF STATE	*****VEHICLE MILES***** ALL VEHICLES	COMMER-CIAL	OUT OF STATE
00241	43.219	202	28	7	8732	1225	341
00242	54.004	144	17	15	7797	948	862
00243	21.672	83			1806		
00244	24.701	221	34	6	5475	858	153
00245	37.815	97			3679		
00246	11.985	291			3492		
00248	46.126	217	24	2	10037	1140	104
00250	49.657	116			5797		
00251	52.148	121			6335		
00252	23.827	112			2684		
00253	46.554	128	8	1	6002	400	64
00254	68.986	174			12039		
00257	5.808	705			4100		
00258	19.808	455	38	35	9029	765	702
00261	48.370	198			9589		
00263	14.709	1422			20930		
00267	2.590	1984			5141		
00269	21.364	1418			30305		

1981
SECONDARY RURAL ROUTE SUMMARY

ROUTE NO	RURAL MILEAGE	AVERAGE DAILY TRAFFIC ALL VEHICLES	COMMER-CIAL	OUT OF STATE	*****VEHICLE MILES***** ALL VEHICLES	COMMER-CIAL	OUT OF STATE
00270	21.502	27			591		
00271	22.365	112			2518		
00273	12.257	352			4320		
00274	22.022	174	12	12	3847	284	284
00276	7.980	114			916		
00277	33.564	34			1153		
00278	61.112	337			20603		
00279	38.990	463			18073		
00280	16.564	807			13376		
00283	6.426	182			1174		
00284	42.713	286			12240		
00285	9.420	284			2684		
00286	3.948	219			868		
00287	7.997	364			2914		
00288	16.391	477			7829		
00290	16.347	390			6378		
00291	.828	3448			2855		
00294	29.173	98			2865		

1981
SECONDARY RURAL ROUTE SUMMARY

ROUTE NO	RURAL MILEAGE	AVERAGE DAILY TRAFFIC ALL VEHICLES	COMMER-CIAL	OUT OF STATE	*****VEHICLE MILES***** ALL VEHICLES	COMMER-CIAL	OUT OF STATE
00295	16.229	94			1527		
00297	40.335	57			2304		
00298	25.636	298			7659		
00300	11.319	108			1227		
00302	17.380	1216			21144		
00306	25.381	179			4546		
00308	14.453	499	27	32	7220	393	472
00310	43.214	39			1691		
00311	23.987	124			2988		
00313	38.628	517			19979		
00314	46.163	286			13204		
00317	4.488	1386			6221		
00320	6.079	49			302		
00322	26.914	78			2104		
00323	71.739	123	11	4	8886	808	347
00324	33.954	166			5647		
00325	13.102	126			1652		
00327	15.252	221			3374		

1981
SECONDARY RURAL ROUTE SUMMARY

ROUTE NO	RURAL MILEAGE	AVERAGE DAILY TRAFFIC ALL VEHICLES	COMMER-CIAL	OUT OF STATE	*****VEHICLE MILES***** ALL VEHICLES	COMMER-CIAL	OUT OF STATE
00330	37.137	87			3231		
00331	10.081	308			3112		
00332	50.181	80			4030		
00333	18.302	53			977		
00335	13.827	477			6599		
00336	14.809	55			815		
00338	21.572	71			1533		
00340	18.907	136			2586		
00341	21.302	36			786		
00342	.880	559			492		
00343	43.305	137			5944		
00344	36.745	160			5880		
00345	12.032	773			9305		
00346	7.971	352			2810		
00347	6.473	1132			7331		
00348	14.298	120			1716		
00350	5.492	121			666		
00352	6.694	189			1271		

1981
SECONDARY RURAL ROUTE SUMMARY

ROUTE NO	RURAL MILEAGE	AVERAGE DAILY TRAFFIC ALL VEHICLES	COMMER-CIAL	OUT OF STATE	*****VEHICLE MILES***** ALL VEHICLES	COMMER-CIAL	OUT OF STATE
00354	13.182	272			3593		
00357	50.377	170			8584		
00358	27.854	329			9173		
00359	15.937	327	38	13	5218	619	218
00360	19.193	251			4822		
00361	19.002	65			1246		
00363	11.642	145			1692		
00365	24.308	173			4224		
00366	49.603	84			4190		
00370	1.958	829			1625		
00373	4.524	1020	74	27	4618	336	124
00374	6.683	368			2463		
00375	3.922	594			2333		
00379	18.075	95			1729		
00381	16.385	52			856		
00382	15.768	212			3346		
00384	57.727	246			14233		
00386	1.728	747			1292		

1981
SECONDARY RURAL ROUTE SUMMARY

ROUTE NO	RURAL MILEAGE	AVERAGE DAILY TRAFFIC ALL VEHICLES	COMMER-CIAL	OUT OF STATE	*****VEHICLE MILES***** ALL VEHICLES	COMMER-CIAL	OUT OF STATE
00387	2.802	607			1701		
00391	24.317	34			834		
00393	6.689	552			3694		
00396	17.312	57			1002		
00400	12.556	54			688		
00402	7.802	112			877		
00405	28.602	209			5996		
00408	19.618	271	29	2	5330	585	51
00409	41.280	75			3116		
00411	11.500	598			6888		
00413	25.413	65	7	1	1665	197	49
00416	9.207	1322			12173		
00417	16.553	72			1199		
00419	22.464	324	23	9	7281	531	211
00420	6.943	304			2116		
00421	18.128	164			2978		
00422	8.884	97			865		
00424	17.568	838			14731		

1981
SECONDARY RURAL ROUTE SUMMARY

ROUTE NO	RURAL MILEAGE	AVERAGE DAILY TRAFFIC ALL VEHICLES	COMMER-CIAL	OUT OF STATE	*****VEHICLE MILES***** ALL VEHICLES	COMMER-CIAL	OUT OF STATE
00426	26.919	80			2167		
00427	12.336	150			1853		
00429	7.387	2965			21905		
00431	20.607	232			4787		
00432	46.503	113			5300		
00434	46.954	118			5555		
00437	8.912	99			891		
00438	54.301	107			5827		
00441	7.747	484			3752		
00444	19.817	118			2344		
00446	2.722	309			843		
00447	54.905	87			4817		
00448	30.002	69			2096		
00449	16.495	74			1229		
00453	5.135	450			2311		
00454	2.945	459			1354		
00459	1.920	1476			2834		
00462	41.502	56			2342		

1981
SECONDARY RURAL ROUTE SUMMARY

ROUTE NO	RURAL MILEAGE	AVERAGE DAILY TRAFFIC ALL VEHICLES	COMMER- CIAL	OUT OF STATE	*****VEHICLE MILES***** ALL VEHICLES	COMMER- CIAL	OUT OF STATE
00463	36.380	160			5851		
00464	36.601	236			8654		
00466	2.161	294			637		
00467	34.400	48			1655		
00469	5.500	274			1511		
00470	22.500	40			918		
00471	22.926	132			3048		
00473	14.227	374			5325		
00474	3.901	2277			8884		
00478	15.300	55			850		
00480	15.002	50			760		
00482	7.588	488			3707		
00484	19.982	103			2073		
00486	57.620	337			19443		
00487	2.244	3674			8246		
00488	2.706	3274			8862		
00493	4.733	229			1088		
00494	23.400	61			1435		

1981
SECONDARY RURAL ROUTE SUMMARY

ROUTE NO	RURAL MILEAGE	AVERAGE DAILY TRAFFIC ALL VEHICLES	COMMER-CIAL	OUT OF STATE	*****VEHICLE MILES***** ALL VEHICLES	COMMER-CIAL	OUT OF STATE
00500	35.004	46			1641		
00503	10.914	896			9783		
00504	13.302	54			726		
00507	2.887	552			1594		
00508	69.891	244			17122		
00509	36.300	58			2118		
00510	8.504	54			467		
00511	13.805	105			1453		
00512	1.871	119			224		
00513	10.202	70			717		
00516	21.005	127			2668		
00517	12.301	404			4981		
00518	4.481	1071			4802		
00522	2.500	1064			2662		
00529	11.402	62			708		
00531	6.502	875			5692		
00532	17.806	907			16159		
00533	11.600	232			2697		

1981
SECONDARY RURAL ROUTE SUMMARY

ROUTE NO	RURAL MILEAGE	AVERAGE DAILY TRAFFIC ALL VEHICLES	COMMER-CIAL	OUT OF STATE	*****VEHICLE MILES***** ALL VEHICLES	COMMER-CIAL	OUT OF STATE
00534	29.013	215			6240		
00536	.802	4054			3252		
00537	23.351	76			1792		
00540	32.056	199			6410		
00541	10.709	121			1306		
00543	24.202	25			613		
00544	34.502	107			3701		
00547	6.486	164			1070		
00548	6.500	1213			7887		
00549	10.703	169			1810		
00551	6.600	135			894		
00552	32.500	48			1579		
00556	46.012	75			3492		
00559	3.502	259			910		
00563	2.355	101			240		
00564	23.000	86			1980		
00565	7.004	202			1415		
00566	49.672	54			2721		

1981
SECONDARY RURAL ROUTE SUMMARY

ROUTE NO	RURAL MILEAGE	AVERAGE DAILY TRAFFIC ALL VEHICLES	COMMER-CIAL	OUT OF STATE	*****VEHICLE MILES***** ALL VEHICLES	COMMER-CIAL	OUT OF STATE
00568	2.760	250			690		
00569	1.750	649			1137		
NET TOTAL	4706.122	250	4	1	1185267	19645	6185

1981
FAU ROUTE SUMMARY

ROUTE NO	URBAN MILEAGE	AVERAGE DAILY TRAFFIC ALL VEHICLES	COMMER- CIAL	OUT OF STATE	*****VEHICLE MILES***** ALL VEHICLES	COMMER- CIAL	OUT OF STATE
00201	.207	352			73		
00202	3.300	140			465		
00203	.410	809			332		
00204	2.155	1820			3923		
00205	.565	2865			1619		
00206	.576	538			310		
00209	.130	1153			150		
00211	.400	355			142		
00213	.395	724			286		
00214	.479	1112			533		
01001	1.258	3818			4804		
01002	4.800	6283			30163		
01003	1.000	9420			9420		
01004	4.940	13994			69135		
01005	1.990	16419			32675		
01006	4.970	12145			60362		
01007	.985	7361			7251		
01008	4.528	11806			53460		

1981
FAU ROUTE SUMMARY

ROUTE NO	URBAN MILEAGE	AVERAGE DAILY TRAFFIC ALL VEHICLES	COMMER-CIAL	OUT OF STATE	*****VEHICLE MILES***** ALL VEHICLES	COMMER-CIAL	OUT OF STATE
01009	1.450	4440			6438		
01010	3.091	8439			26085		
01011	1.652	2679			4426		
01012	3.000	4894			14682		
01013	1.680	4137			6951		
01014	2.897	7639			22133		
01015	1.960	6220			12192		
01016	.920	9011			8291		
01017	.500	7852			3926		
01018	3.980	22659			90186		
01019	1.000	1573			1573		
01020	6.776	19332			130995		
01021	1.240	3499			4339		
01022	3.403	11210			38149		
01023	.780	3750			2925		
01024	1.500	6134			9201		
01025	.707	9178			6489		
01026	2.100	1990			4179		

1981
FAU ROUTE SUMMARY

ROUTE NO	URBAN MILEAGE	AVERAGE DAILY TRAFFIC ALL VEHICLES	COMMER- CIAL	OUT OF STATE	*****VEHICLE MILES***** ALL VEHICLES	COMMER- CIAL	OUT OF STATE
01028	2.256	4434			10004		
01201	4.000	1537			6150		
01202	1.525	64			98		
01203	1.317	7144			9409		
01204	1.480	5772			8544		
01205	.560	5251			2941		
01206	1.030	5678			5849		
01207	1.223	16464			20136		
01208	1.055	5429			5728		
01209	1.780	6320			11251		
01210	2.200	2846			6263		
01212	3.340	872			2913		
01213	1.560	1814			2830		
01215	1.600	1248			1997		
01801	3.791	2573			9757		
01804	.978	4328			4233		
01805	2.983	7448			22219		
01806	.640	8943			5724		

1981
FAU ROUTE SUMMARY

ROUTE NO	URBAN MILEAGE	AVERAGE DAILY TRAFFIC ALL VEHICLES	COMMER-CIAL	OUT OF STATE	*****VEHICLE MILES***** ALL VEHICLES	COMMER-CIAL	OUT OF STATE
01807	5.562	4740			26367		
01808	1.600	1601			2563		
01810	1.400	2576			3607		
01812	1.000	5482			5482		
01816	1.350	2569			3469		
01818	.410	1448			594		
05001	1.770	1162			2058		
05002	2.030	3841			7798		
05003	.360	208			75		
05004	.972	5001			4861		
05006	.410	900			369		
05008	1.210	2857			3458		
05010	1.200	1272			1527		
05201	1.807	8289			14979		
05202	3.040	1310			3983		
05203	2.400	11895			28550		
05204	2.090	2758			5765		
05205	8.484	5059			42923		

1981
FAU ROUTE SUMMARY

ROUTE NO	URBAN MILEAGE	AVERAGE DAILY TRAFFIC ALL VEHICLES	COMMER-CIAL	OUT OF STATE	*****VEHICLE MILES***** ALL VEHICLES	COMMER-CIAL	OUT OF STATE
05206	3.213	5178			16638		
05207	2.081	1554			3235		
05208	.610	2588			1579		
05209	3.320	5227			17355		
05210	9.134	12630			115368		
05211	1.254	5282			6624		
05212	1.193	2569			3066		
05213	.126	1658			209		
05215	2.000	2834			5668		
05216	1.545	3643			5629		
05217	3.050	8127			24790		
05219	1.860	3992			7426		
05220	1.730	4888			8457		
05221	1.473	824			1214		
05223	1.900	2083			3959		
05225	1.680	817			1373		
05701	.690	3376			2330		
05702	1.360	2625			3571		

1981
FAU ROUTE SUMMARY

ROUTE NO	URBAN MILEAGE	AVERAGE DAILY TRAFFIC ALL VEHICLES	COMMER-CIAL	OUT OF STATE	*****VEHICLE MILES***** ALL VEHICLES	COMMER-CIAL	OUT OF STATE
05703	.430	2606			1121		
05704	.140	1714			240		
05705	.620	903			560		
05706	.660	3398			2243		
05707	1.130	5738			6485		
05708	1.573	9009			14172		
05709	1.057	1862			1969		
05710	.906	2562			2322		
05712	.680	1092			743		
05801	1.110	1189			1320		
05802	4.284	3778			16186		
05804	.663	748			496		
05805	2.300	4886			11240		
05806	2.080	827			1722		
05807	2.761	7998			22085		
05808	.910	3094			2816		
05809	4.936	7502			37032		
05810	1.102	3298			3635		

1981
FAU ROUTE SUMMARY

ROUTE NO	URBAN MILEAGE	AVERAGE DAILY TRAFFIC ALL VEHICLES	COMMER- CIAL	OUT OF STATE	*****VEHICLE MILES***** ALL VEHICLES	COMMER- CIAL	OUT OF STATE
05811	.360	7683			2766		
05812	1.145	8843			10126		
05813	.980	2650			2597		
05814	1.000	4160			4160		
05815	.866	1827			1583		
05816	3.223	3048			9824		
05817	.994	522			519		
06701	2.573	4853			12489		
06702	1.220	832			1016		
06703	.800	971			777		
06704	1.500	492			739		
06705	.560	550			308		
06706	.560	2708			1517		
06707	.300	160			48		
06708	1.000	765			765		
06709	1.000	905			905		
06710	1.000	1525			1525		
06711	1.803	8638			15575		

1981
FAU ROUTE SUMMARY

ROUTE NO	URBAN MILEAGE	AVERAGE DAILY TRAFFIC ALL VEHICLES	COMMER-CIAL	OUT OF STATE	*****VEHICLE MILES***** ALL VEHICLES	COMMER-CIAL	OUT OF STATE
06712	1.100	1334			1468		
06713	.400	390			156		
06714	1.242	4459			5539		
06715	2.150	2696			5798		
06716	1.440	1304			1878		
06717	1.530	578			885		
06718	1.270	1218			1547		
06719	.500	370			185		
06720	.830	1100			913		
06721	1.690	2262			3824		
06722	.830	5883			4883		
06723	1.306	3245			4238		
06724	2.000	2216			4432		
06725	1.500	1768			2652		
06726	1.300	1926			2504		
06728	2.500	2020			5052		
06729	.500	4460			2230		
06730	.341	1568			535		

1981
FAU ROUTE SUMMARY

ROUTE NO	URBAN MILEAGE	AVERAGE DAILY TRAFFIC ALL VEHICLES	COMMER- CIAL	OUT OF STATE	*****VEHICLE MILES***** ALL VEHICLES	COMMER- CIAL	OUT OF STATE
07101	.240	925			222		
07102	.320	246			79		
07103	2.167	643			1394		
07104	1.400	1285			1799		
07105	.710	1857			1319		
07106	.900	345			311		
07107	.450	2991			1346		
07108	.270	948			256		
07109	.500	1610			805		
07110	.610	883			539		
07111	.360	3016			1086		
07112	1.580	855			1352		
07113	.600	430			258		
07401	.260	1207			314		
07402	1.375	423			582		
07403	.068	4661			317		
07404	1.570	698			1097		
07405	.380	1807			687		

1981
FAU ROUTE SUMMARY

ROUTE NO	URBAN MILEAGE	AVERAGE DAILY TRAFFIC ALL VEHICLES	COMMER-CIAL	OUT OF STATE	*****VEHICLE MILES***** ALL VEHICLES	COMMER-CIAL	OUT OF STATE
07406	2.240	1645			3685		
07407	.930	384			358		
07408	.747	2214			1654		
07409	1.470	1671			2457		
07410	1.420	1613			2291		
07411	.340	1632			555		
07412	.775	1117			866		
07413	1.100	162			179		
07414	.350	568			199		
08001	1.570	2433			3820		
08002	.370	1443			534		
08003	.470	2678			1259		
08004	1.110	2286			2538		
08005	.410	3480			1427		
08006	1.480	1793			2655		
08007	.700	1697			1188		
08008	1.030	723			745		
08009	.960	2576			2473		

1981
FAU ROUTE SUMMARY

ROUTE NO	URBAN MILEAGE	AVERAGE DAILY TRAFFIC ALL VEHICLES	COMMER-CIAL	OUT OF STATE	*****VEHICLE MILES***** ALL VEHICLES	COMMER-CIAL	OUT OF STATE
08011	.510	1356			692		
08101	1.250	1900			2375		
08102	3.680	7011			25803		
08103	4.503	10703			48198		
08104	.790	1539			1216		
08105	2.974	12049			35834		
08106	1.500	4498			6747		
08107	2.257	11701			26410		
08108	.560	4158			2329		
08109	.550	2525			1389		
08110	.700	3172			2221		
08111	.810	3200			2592		
08112	3.140	4657			14624		
08113	.517	15427			7976		
08114	3.850	4263			16413		
08115	1.838	4953			9104		
08116	1.080	2525			2727		
08117	2.136	6941			14827		

1981
FAU ROUTE SUMMARY

ROUTE NO	URBAN MILEAGE	AVERAGE DAILY TRAFFIC ALL VEHICLES	COMMER-CIAL	OUT OF STATE	*****VEHICLE MILES***** ALL VEHICLES	COMMER-CIAL	OUT OF STATE
08119	.210	7700			1617		
08120	4.250	7625			32409		
08121	1.000	6680			6680		
08122	2.396	8091			19388		
08124	.880	3148			2771		
08125	1.260	5054			6369		
08126	.500	1976			988		
NET TOTAL	325.384	5430			1767918		

SYSTEM	YEAR	RURAL MILEAGE	AVERAGE DAILY TRAFFIC			AVERAGE DAILY VEHICLE MILES		
			ALL VEHICLES	COMMERCIAL	OUT-OF STATE-PASS	ALL VEHICLES	COMMERCIAL	OUT-OF STATE-PASS
INTERSTATE ROUTE 15	1981	384.7	2,111	344	363	812,148	132,668	139,801
	1980	385.3	1,980	363	266	763,009	140,038	102,514
	1979	390.6	2,227	395	377	369,978	154,196	147,304
INTERSTATE ROUTE 90	1981	520.2	4,491	911	908	2,336,516	474,278	472,484
	1980	524.5	4,269	1,000	742	2,239,389	524,695	389,286
	1979	526.7	4,306	1,009	778	2,267,754	531,189	409,992
INTERSTATE ROUTE 94	1981	246.4	2,814	661	592	693,318	163,018	146,057
	1980	246.4	2,427	564	396	598,002	139,086	97,657
	1979	246.5	2,464	631	273	607,414	155,600	67,408
SUBTOTAL INTERSTATE SYSTEM	1981	1,151.3	3,330	668	658	3,841,982	769,964	758,342
	1980	1,156.2	3,110	695	509	3,600,400	803,819	589,457
	1979	1,163.8	3,218	723	537	3,745,146	840,985	624,703
PRIMARY SYSTEM	1981	5,381.6	1,120	159	110	6,041,290	858,905	593,234
	1980	5,378.6	1,020	167	82	5,526,233	902,570	442,156
	1979	5,298.5	1,079	179	93	5,717,207	947,173	492,823
SECONDARY SYSTEM	1981	4,706.1	250			1,185,267		
	1980	4,700.2	230			1,109,808		
	1979	4,657.9	238			1,109,846		
TOTAL ALL RURAL FEDERAL AID SYSTEMS	1981	11,239.0	984			11,068,539		
	1980	11,235.0	911			10,236,441		
	1979	11,120.2	950			10,572,199		